CHARDON

VILLAGE

- ALLYN 05 -

CHARDON VILLAGE

10-10 | 10-12 | 10-13 | 10-14

11-8 | 11-9 | 11-10 | 11-11 | 11-12 | 11-13 | 11-14

12-8 | 12-9 | 12-10 | 12-11 | 12-12 | 12-13 | 12-14

13-9 | 13-10 | 13-11 | 13-12 | 13-13 | 13-14

14-9 | 14-10 | 14-11 | 14-12 | 14-13 | 14-14

15-9 | 15-10 | 15-11 | 15-12 | 15-13 | 15-14

16-9 | 16-10 | 16-11 | 16-12 | 16-13 | 16-14

17-12 | 17-13 | 17-14

S.R. 44

CANFIELD ROAD

CANFIELD EXTENSION

MAPLE AVENUE

CHARDON DISTRICT PARK

MEMORIAL DR

CHARDON AVENUE BLVD.

ALLYND DR.

DOWNING

BALTIMORE

NORTH

CENTER STREET

SEVENTH AVE

PARK DR.

INDUSTRIAL PARKWAY

FIFTH AVE

SIXTH AVE

WASHINGTON ST.

STREET

NORTH

MAPLE

BATTLES CT

HAMBDEN STREET

TOWNSHIP

AUBURN ROAD

CHARDON RD.

U.S. 6

PARKER COURT

MEADOWLANDS DRIVE

WATER STREET

CHERRY AVE

COURT ST.

COURT HOUSE

MAIN ST

PARK

GOODRICH CT

SOUTH

HUNTINGTON ST

HAMBDEN STREET

PLAZA

DANIELS DR.

PARK AVE

TILDEN AVE

FERRIS AVE

STREET

RANDALL CT.

KARSON DR.

MOFFET AVE

HILLTOP DR.

SYLVIA DR.

CYNTHIA DR.

IRA DR.

KAREN DRIVE

HAMBEN

KING

EAST

SOUTH

CRICKETT ROAD

MYRA DR.

BLVD.

CROCKER

OHIO

MILLS

WILSON ROAD

THWING RD.

WINEWOOD PL.

GREENWAY DR

CLUBSIDE CT.

RAILROAD

S.R. 44

WEST BARRINGTON

EAST BARRINGTON

BRANDON COURT

N

INDEX

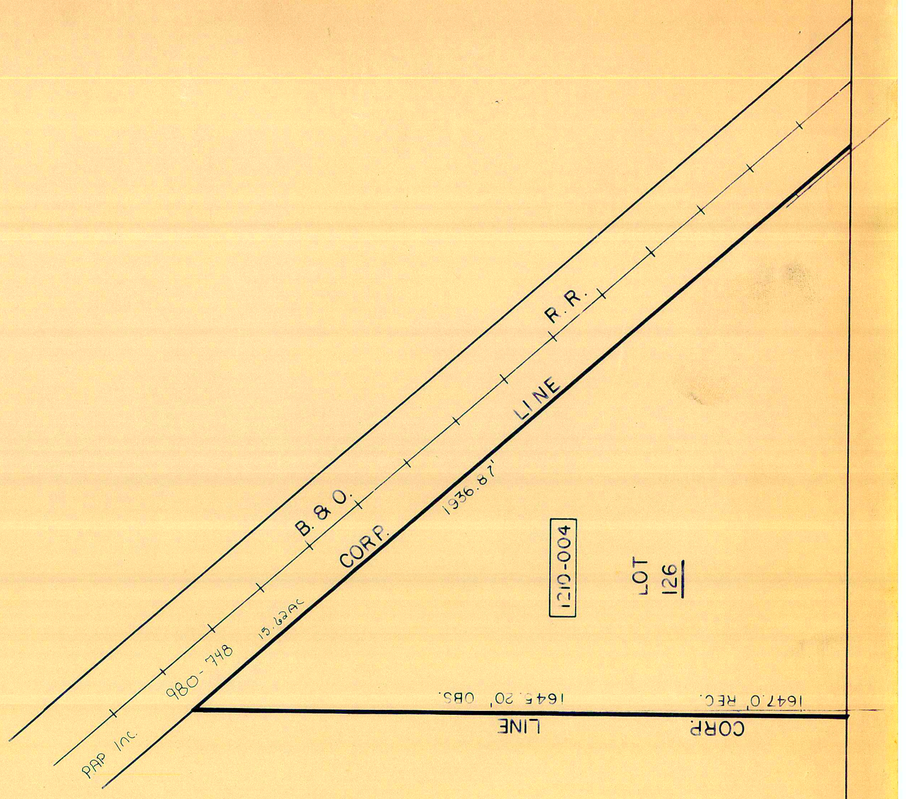

10-10
B. & O.
R.R.
CORP.
LINE
1936.87'
980-748
15.69 AC
PAP Inc.
1210-004
LOT
126
1645.20' OBS.
1647.0' REC.
CORP.
LINE

CORP. LINE

3780'

1112-017

860-287

6.68Ac

1112-019

CORP. LINE

1112-019	483.63 1113-004		2219.4 1113-007

HAMBDEN TWP

CORP. LINE

897.60'±

PLAT VOL 14 - PG. 15

Par. # 1

1214-013

CHARDON TWP.

CORP. LINE

4506.05'±

4504.00'±

CORP. LINE HAMBDEN TWP.

CORP LINE

2219.4'

1113-007

167.0'

3069.0'

CORP LINE

1210-001

PARCEL NO.	TRANSFERRED TO	AC	FT. FRT	VOL. PAGE	DATE	TRANSFERRED TO	AC	FT. FRT.	VOL PAGE	DATE	TRANSFERRED TO	AC	FT. FRT.	VOL. PAGE	DATE	TRANSFERRED TO	AC	FT. FRT.	VOL. PAGE	DATE
1109-001	R. OSBORN	0.12		243-186																
1110-001	STATE OF OHIO O.S.P.	1.76	155.0'	516-848																
002	H.B. & C.A. COOLEY	0.84	60.0	732-916		See map - 881-542 1/5 INT EACH														
LOT SPLIT 003	D. KIRBY	5.4		663-111		D.L. & L.B. WALTER	5.4A		968-1101	1-11-94										
004	P. LAWSON			625-576		M.B. & R.H. ABRAMS	8.6 A		774-1172	12.18-86	M.B. & R.H. ABRAMS	8.6Ac.		986-1222	7-1-94					
* 1111-001	J. & M. McNAUGHTON (Remainder)	2 Ac	227.98	629-818	9-6-78	SANBORN PLASTICS CORP.	2 Ac	227.98	830-1081	5-24-89										
SPLIT * 002	STRUCTURAL FIBERS (Remainder)	3.383	294.72	434-692																
003	J.J. & N. PRYATELY s.s.			717-1183	7-2-84															
004	" " " s.s.			" "	" "															
005	" " " s.s.			" "	" "															
* 001A	J. & M. McNAUGHTON	2.00	382.1	629-814	9-6-78	SANBORN PLASTICS CORP.	2.0	382.1	803-99	1-26-88										
* 002 A	GPI, INC. (Easement off) *	7.6174	663.63	750-50*	12-17-85															
1112-001	CHARDON METH. CHURCH	3.64		286-63	~~~>	ACREAGE CHANGED TO 2.5 Ac. DUE TO ANNEXATION BY ORD. #904														
002	" " "	3.76		361-185																
003	H.G. & S.C. CLUTE	1.235	192.12	733-1129																
004	T. & D. SABULA s.s.	3.76	40.0'	681-369	12-21-81															
005	" "	0.19	41.5'	524-628																
006	K. YAUGHER	1.95	181.7'	653-306																
007	J.J. & N.R. PRYATELY			717-1183	7-2-84	C. & N. ECKERTSON			816-810	8-31-88										
008	R. & A. BERTKE	0.27	125.05	732-323	3-29-85	F. & M. PAVLICK	.27	125.05	806-1066	4-13-88										
009	R. & E. BISSELL [out of 0.72 0.66 in TWP]	0.06		296-372																
010	D.E. ERNST	0.55		556-123																
011	C.R. HAMRICK 3.18+ 0.02	3.19		542-960	7-10-72	MORGAN SEE MAP														
012	A.A. REED	0.42	155'	740-1174	1985															
013	A.A. REED	0.31	75'	740-1089	1985															
014	R. & K. COULTER	0.31	75'	712-31																
015	C.R. HAMRICK	0.31	75.0	542-960	7-10-72	MORGAN - SEE MAP														
016	J. & M. PARANISH	0.46	73.7	732-793																
017	J. KRIZ & L. STIVERSON	6.68	150'	619-119	2-6-78	See Map														
018	P. & E. MOOREHEAD 2.09	2.0	149.97	242-535																
* 019	J. & S. JANDA LEFT 6.11Ac	6.11		224-598		S. JANDA	6.11		621-82		C. & J. ARKO	6.11		817-323	9-13-88					
020	R.G. & K. BROWN	0.72	112'	748-	11-18-85	> 1 parcel (020021) see Map														
021	" "	-	-	-784	-															
022	D. & J. FLETCHER	0.77	150.8	553-116		J.E. FLETCHER See MAP	0.77													
023	R. & L. BLEWETT	0.38	75'	427-848		R.A. CROW & M.M. FRANK			907-29	6-18-92	SEE MAP									
024	" "	0.38	75'	377-530		" "			"	"										
025	" "	1.0	351.5	254-426		" "			"	"										
026	D.C. & K.L. HERCIK	0.75	113.06	734-137	4-2-85															
027	M. & M. D'AGOSTINO	0.64	100'	551-260		M.F. D'AGOSTINO	.64	100'	973-670	3-3-94	SEE MAP									
028	B.J. GRIFFITHS	0.30		750-6	12-16-85	D.A. & K.E. EASTHON	0.302		761-923	6-30-86										
029	P. & V. BALOG	0.348		733-63	3-29-85															
* 019-1	R.J. & K. JANDA	10.89		700-640	7-5-83															

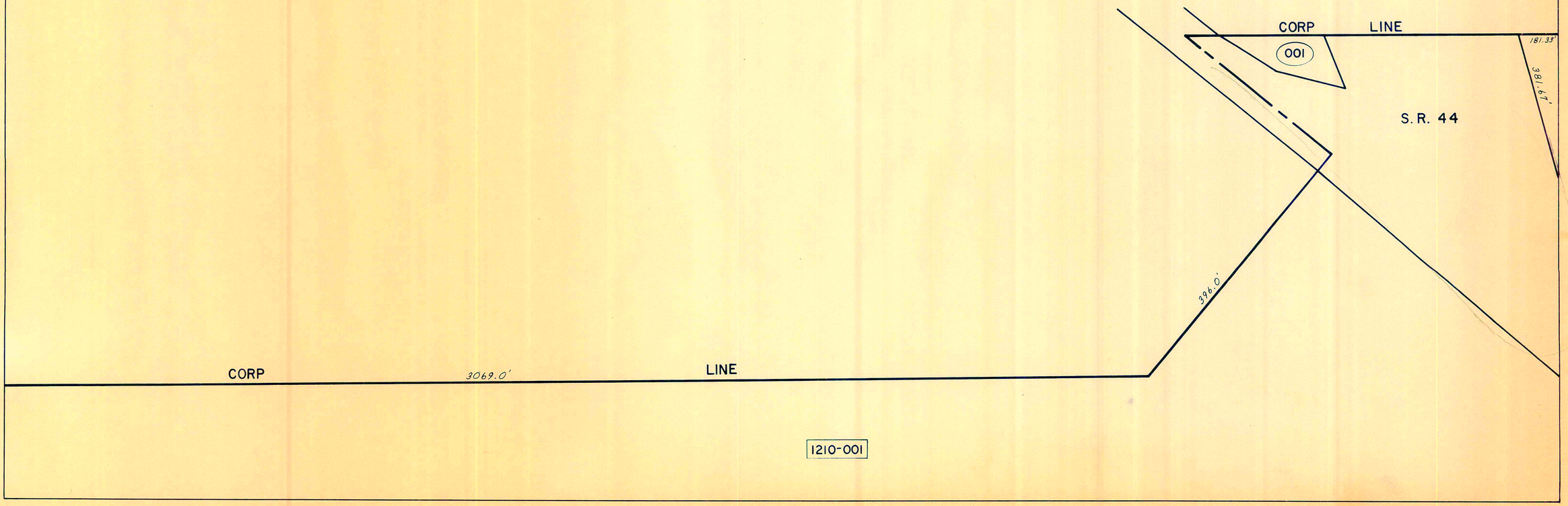
CORP
LINE
001
181.33'
381.67'
S. R. 44
396.0'
CORP
3069.0'
LINE
1210-001

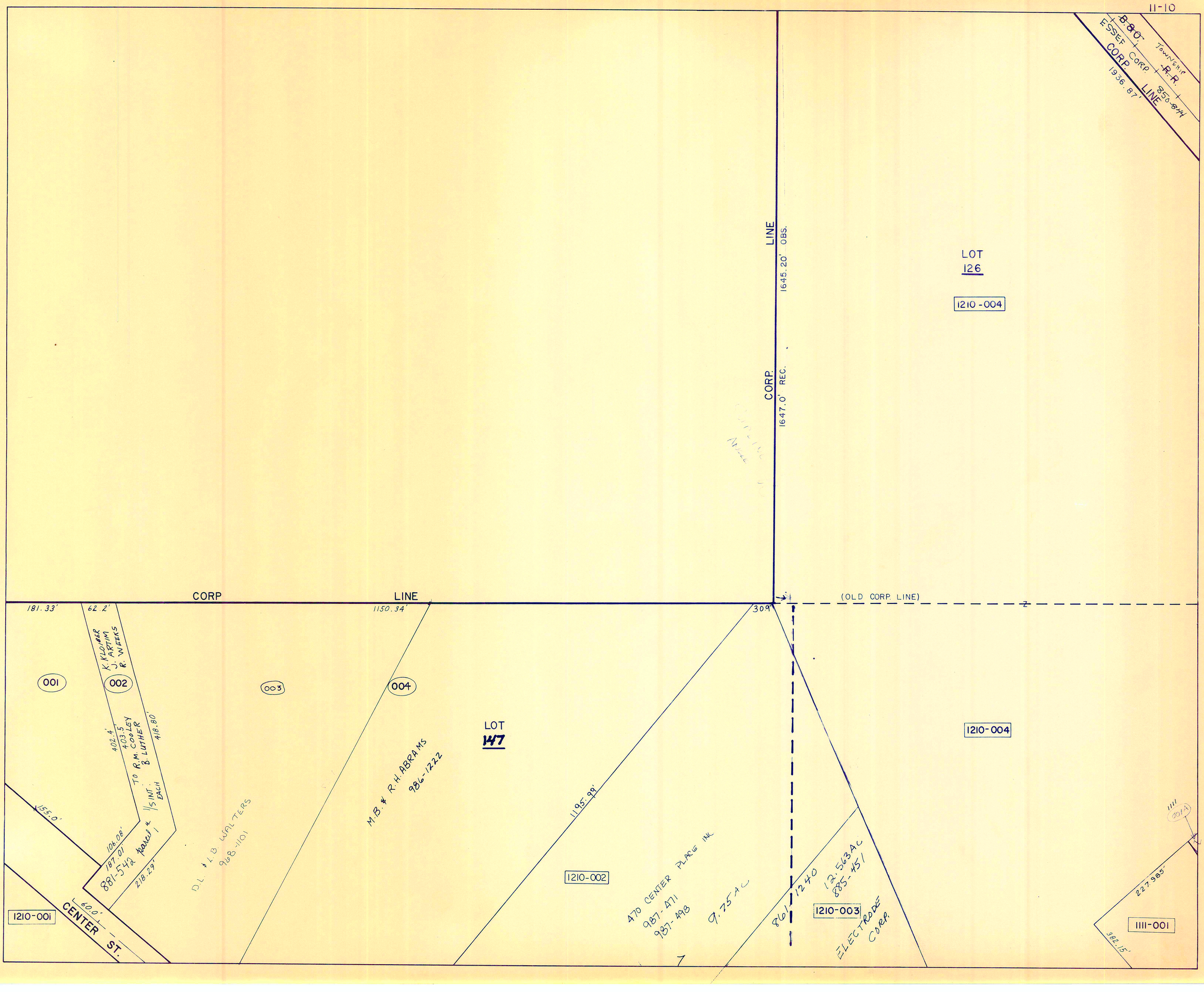
11-10
B.&O.
ESSEX CORP.
CORP. LINE
1936.87'
TOWNSHIP
R.R.
850-844
CORP. LINE
1645.20' OBS.
1647.0' REC.
LOT
126
1210-004
CORP LINE
(OLD CORP. LINE)
181.33'
62.2'
1150.34'
30.9'
001
002
003
004
K. KLOIBER
J. ARTIM
R. WEEKS
402.4'
403.5'
TO R.M. COOLEY
1/5 INT. EACH
B. LUTHER
418.80'
155.0'
106.08'
187.01'
881-542 parcel 1
218.29'
60.0'
CENTER ST.
1210-001
D.L. & L.B. WALTERS
968-1101
M.B. & R.H. ABRAMS
986-1222
LOT
147
1195.99'
1210-002
470 CENTER PLACE INC
987-471
987-498
9.75 AC
861-1240
12.563 AC
885-451
1210-003
ELECTRODE CORP.
1210-004
1111
001A
227.985'
382.15'
1111-001

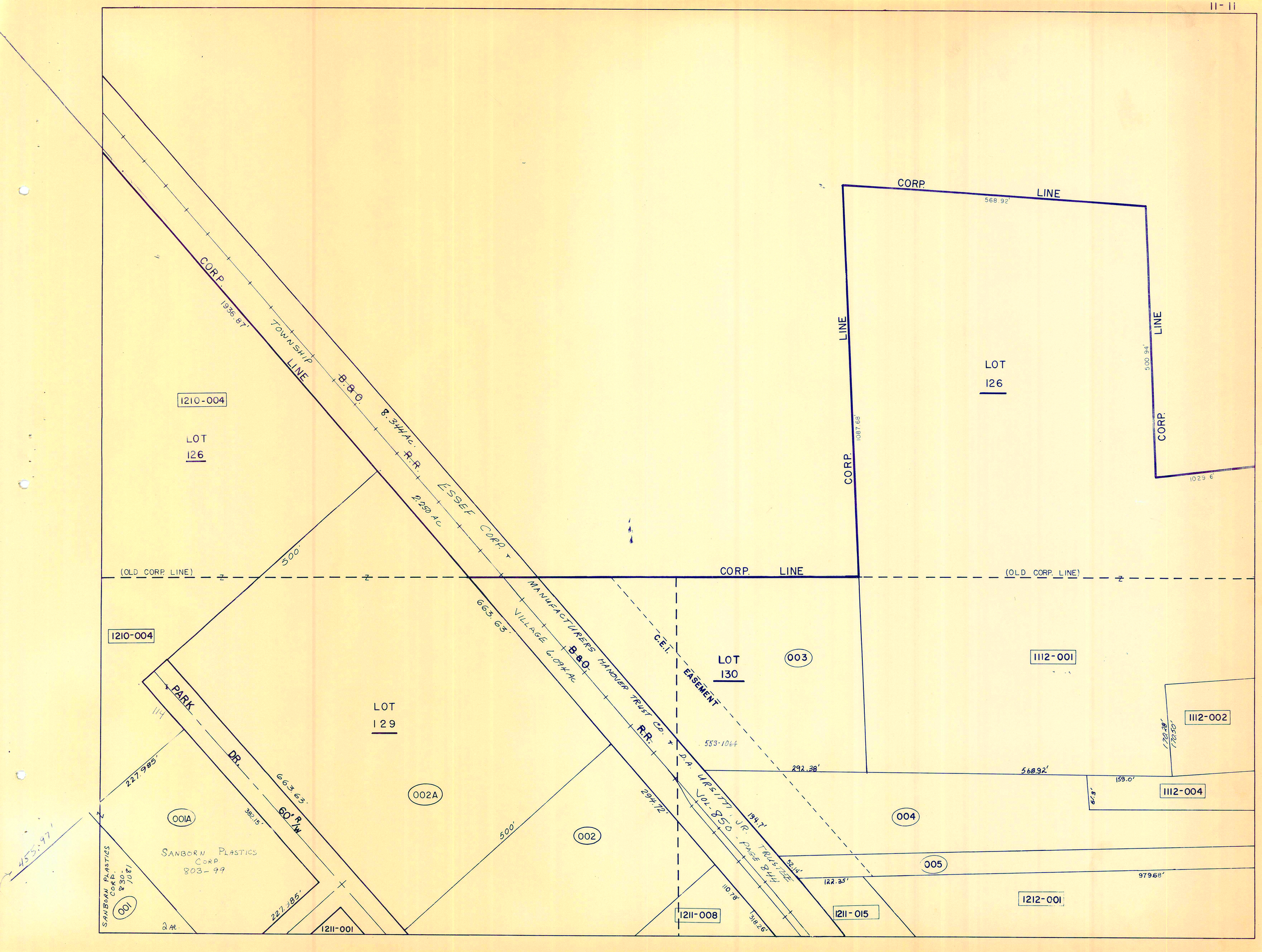
CORP. LINE
568.92'
LOT 126
500.94'
1029.6'
CORP. LINE
1087.68'
CORP. LINE
1936.87'
TOWNSHIP LINE
B.&O. R.R.
8.344 Ac.
ESSEX CORP. + MANUFACTURERS HANOVER TRUST CO. + D.A. URSITTI, JR. TRUSTEE
VOL. 850 - PAGE 844
2.250 Ac.
VILLAGE 6.094 Ac.
663.63'
500'
1210-004
LOT 126
(OLD CORP. LINE)
CORP. LINE
(OLD CORP. LINE)
1210-004
LOT 129
PARK DR.
60' R/W
663.63'
382.15'
227.985'
227.985'
001A
001
SANBORN PLASTICS CORP. 803-99
SANBORN PLASTICS CORP. 830-1081
2 Ac.
1211-001
002A
002
500'
294.72'
C.E.I. EASEMENT
553-1064
LOT 130
003
1112-001
1112-002
1112-004
292.38'
568.92'
159.0'
61.3'
170.28'
170.50'
004
005
194.7'
52.14'
122.35'
979.68'
110.78'
318.26'
1211-008
1211-015
1212-001
455.97'

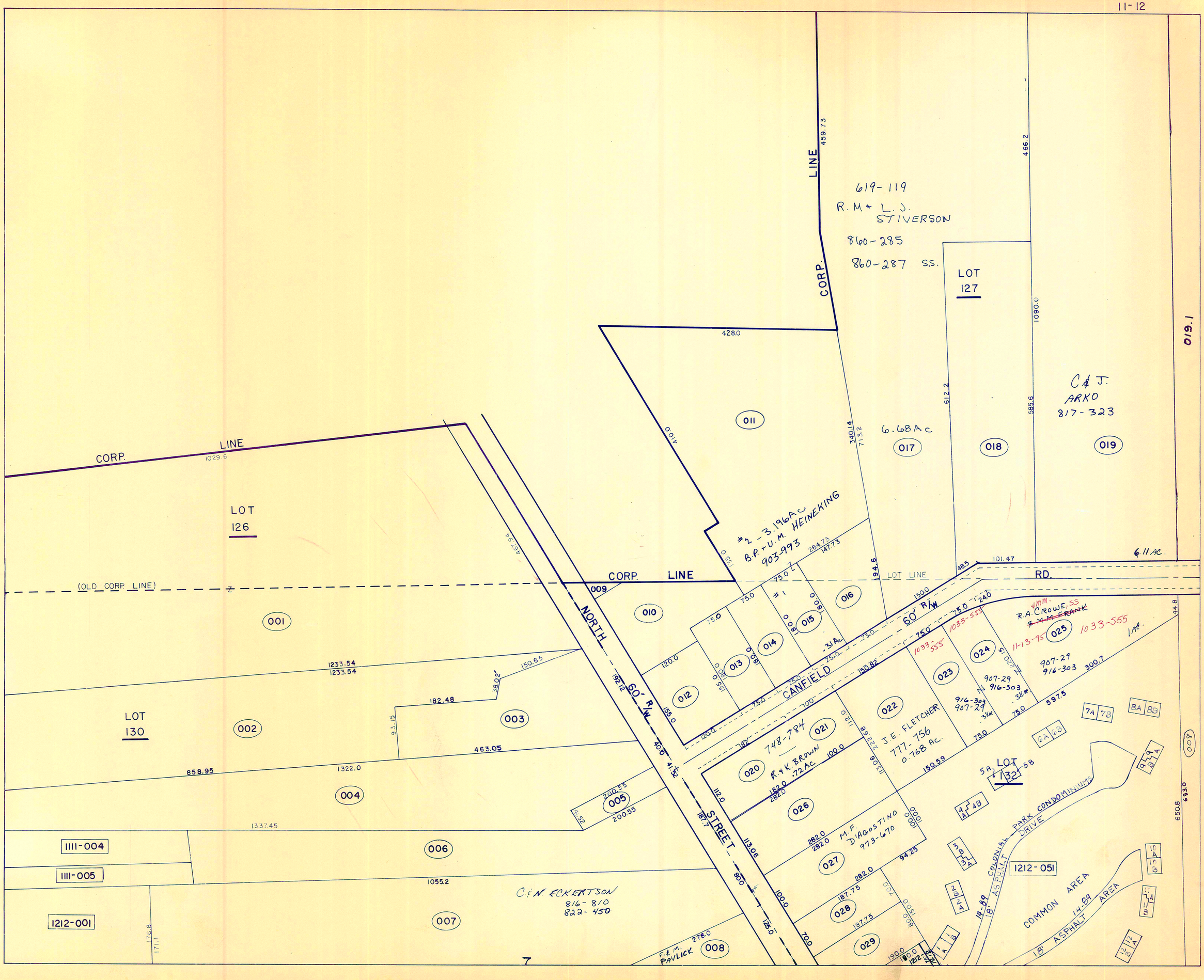
CORP. LINE
CORP. LINE
LOT 126
LOT 130
LOT 127
LOT 132
(OLD CORP. LINE)
NORTH 60' R/W STREET
CANFIELD 60' R/W RD.
LOT LINE
619-119
R. M. + L. J. STIVERSON
860-285
860-287 S.S.
C. & J. ARKO
817-323
6.68 Ac
#2 - 3.196 Ac
B.P. + U.M. HEINEKING
903-993
748-784
R. + K. BROWN
.72 Ac
J.E. FLETCHER
777-756
0.768 Ac.
M.F. D'AGOSTINO
973-670
R.A. CROWE, SS
1033-555
907-29
916-303
C. & N. ECKERTSON
816-810
822-450
F. & M. PAVLICK
COLONIAL PARK CONDOMINIUMS
18' ASPHALT DRIVE
COMMON AREA
18' ASPHALT AREA
1111-004
1111-005
1212-001
1212-051
001
002
003
004
005
006
007
008
009
010
011
012
013
014
015
016
017
018
019
020
021
022
023
024
025
026
027
028
029

PARCEL NO.	TRANSFERD TO	AC.	FT. FRT.	VOL. PAGE	DATE	TRANSFERD TO	AC.	FT. FRT.	VOL. PAGE	DATE	TRANSFERD TO	AC.	FT. FRT.	VOL. PAGE	DATE	TRANSFERD TO	AC.	FT. FRT.	VOL. PAGE	DATE
1113-001	R. J. JANDA	3.0	325.0	234-442		R & K JANDA	3.0		619-1104	3-27-78										
002	C. & H. THOMAS	1.0	100.0	418-169																
003	A. M. DIETZ JR. & R. DIETZ	1.0	100.0	300-141	661-1150	R. A. DIETZ, JR.	1.0	100.	958-77	10-20-93										
004	C. MUEHLEISEN	6.68		221-139		M. BEVINGTON & L. RENNER			657-1038		M. & L. BEVINGTON			733-1101						
005	C. & P. "	.31		352-78																
*006	W. & K. EPPARD	3.00	200.0	546-1209		K. ELDRIDGE 3.00	2.64	200.0	571-163		K. & C. ELDRIDGE SPLIT 2.638	2.64		733-42	*	C. A. ELDRIDGE			924-595	12-1-92 SEE MAP
007	T. PRATELY 60.35	60.0		502-210																
008	L. B. KEENEN	5.02		410-987		J. L. & K. S. BROWN	5.2		719-220	7-24-84	See Map									
009	" "	3.0	238.6	239-535		T. A. & M. A. JIVIDEN	3.0	238.6	697/811	5/6/83										
010	R. & K. JANDA	.45	100.0	418-621		SPRING			615-917											
011	R. J. JANDA Left .36Ac SPLIT 1.427	2.275	-1323	233-431	1.427 Ac.						Concordia Construction, Inc.			844-649	1-16-90					
012	" " Left .04Ac SPLIT	.51		233-431		ALAN DAVID JANDA	1.505		750-925	12-26-85										
013	" "	.51		233-431							Concordia Construction, Inc.			844-651						
014	" "	3.56		233-431																
015	" "	4.0	314.16	233-431		R. J. & K. JANDA	13.924	1042.64	750-928	12-26-85										
016	" " 11.00 Ac.	4.0	314.16	233-431																
017	" "	2.9	228.3	233-431																
011A	J. W. SPRING	1.323		695-917	3-23-83															
018	J. W. SPRING (QCD)	0.22		695-915	3-23-83	~~JANDA PLACE~~ ROADWAY			ORDINANCE	* 1544	AUG 11, 1994									
011B012-1	R. W. JANDA	1.536	125'	736-763	4-30-85	M. T. & L. C. TOADDY	1.536	125'	754-1196	3-24-86	SEE MAP									
*006.1	THE VILLAGE OF CHARDON	.0017		749-36	11-25-85															
019	(ROADWAY) ALAN D. JANDA	.023		750-925	12-26-85	E. & P. BRICE See MAP														
011012013014A	ALANDAVID JANDA	1.505		750-925	12-26-85	E. & P. BRICE SEE MAP														
013A014015016017	R. J. & K. JANDA	13.924	1042.64	750-928	12-26-85	CHELMSFORD PROPERTIES, INC.	13.924		810-284	5-27-88	See MAPLE HILL SUB. Below									
12.12-053.1	VILLAGE of CHARDON	.92A		725-1226	1984															
013A014015016017	MAPLE HILL SUBDIVISION:	V.	18 -	PG. 86 & 87																
S/L 1		0.85Ac																		
S/L 2		0.80 Ac		905-346	6-1-92															
S/L 3		1.02 Ac																		
S/L 4		0.63 Ac																		
S/L 5		0.65 Ac																		
S/L 6		0.64 Ac																		
S/L 7		0.59 Ac																		
S/L 8		0.64 Ac																		
S/L 9		0.58 Ac																		
S/L 10		0.57 Ac																		
S/L 11		0.61 Ac																		
S/L 12		0.58 Ac																		
S/L 13		0.62 Ac																		
S/L 14		0.64 Ac																		
S/L 15		0.64 Ac																		
S/L 16		0.64 Ac																		
S/L 17		0.88 Ac																		
1114-001	CHARDON LOCAL SCHOOL DIST.	20.0		247-399																

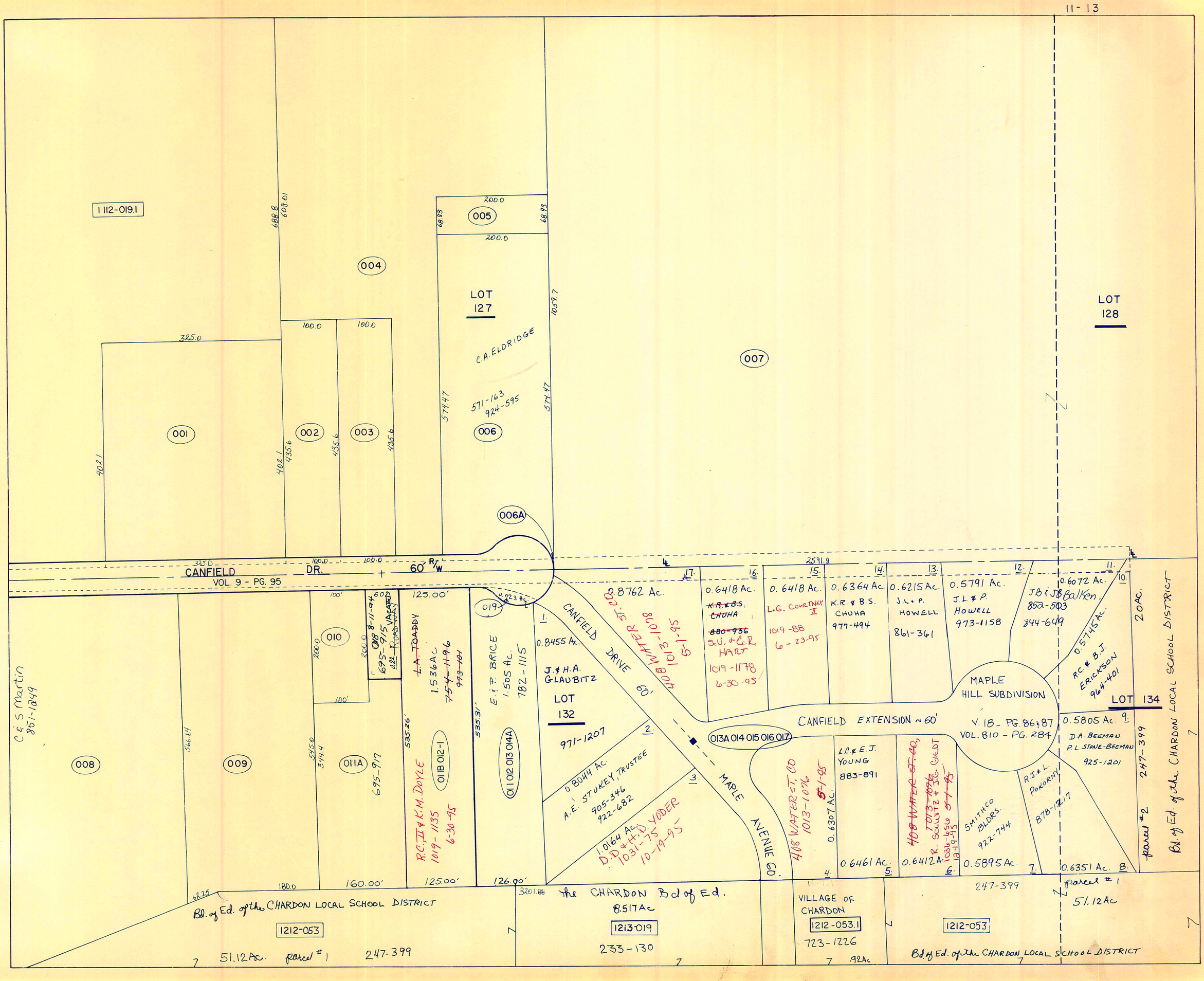
11-13
1112-019.1
LOT 127
C.A. ELDRIDGE
571-163
924-595
LOT 128
001
002
003
004
005
006
006A
007
CANFIELD DR. 60' R/W
VOL. 9 - PG. 95
CANFIELD DRIVE 60'
MAPLE AVENUE 60'
CANFIELD EXTENSION ~60'
MAPLE HILL SUBDIVISION
V. 18 - PG. 86 & 87
VOL. 810 - PG. 284
LOT 132
971-1207
LOT 134
008
009
010
011A
011B 012-1
011 012 013 014A
013A 014 015 016 017
C & S Martin
851-1249
695-917
695-915
1.536 Ac.
1.505 Ac.
782-1115
0.8455 Ac.
J. & H.A. GLAUBITZ
0.8044 Ac.
A.E. STUKEY, TRUSTEE
905-346
922-682
1.0164 Ac.
D.D. & H.D. YODER
1031-75
10-19-95
0.8762 Ac.
408 WATER ST. CO.
1013-1078
5-1-95
0.6418 Ac.
K.R. & B.S. CHUHA
880-936
S.U. & C.R. HART
1019-1178
6-30-95
0.6418 Ac.
L.G. COURTNEY II
1019-88
6-23-95
0.6364 Ac.
K.R. & B.S. CHUHA
977-494
0.6215 Ac.
J.L. & P. HOWELL
861-361
0.5791 Ac.
J.L. & P. HOWELL
973-1158
0.6072 Ac.
J.B. & J.B. Balken
852-503
844-649
0.5745 Ac.
R.C. & B.J. ERICKSON
964-401
0.5805 Ac.
D.A. BEEMAN
P.L. STONE-BEEMAN
925-1201
0.6351 Ac.
R.J. & L. POKORNY
878-1217
SMITHCO BLDRS.
922-744
0.5895 Ac.
0.6412 Ac.
0.6461 Ac.
L.C. & E.J. YOUNG
883-891
0.6307 Ac.
408 WATER ST. CO
1013-1076
5-1-95
R. SOLWITZ & J.G. GIEDT
1036-656
12-19-95
Bd. of Ed. of the CHARDON LOCAL SCHOOL DISTRICT
1212-053
51.12 Ac. parcel #1
247-399
the CHARDON Bd of Ed.
8.517 Ac
1213-019
233-130
VILLAGE OF CHARDON
1212-053.1
723-1226
.92 Ac
parcel #1
51.12 Ac
parcel #2
20 Ac.
Bd. of Ed. of the CHARDON LOCAL SCHOOL DISTRICT

PLAT VOL. 14 - PG. 15
Par. #1

1410

CORP. LINE

1394

1466

CHARDON TWP.
CORP. LINE

1214-013

1113-007

LOT
128

3929

4504.02±

HAMBDEN TWP
CORP. LINE

2591.9

4506.05±

001

LOT
134

247-399 - #2 PARCEL = 2.0 Ac
Bd. of EDUCATION of the CHARDON LOCAL DISTRICT

3201.88

247-399 - #1 parcel = 51.12 Ac
Bd. of Ed. of the
CHARDON LOCAL SCHOOL DISTRICT

1212-053

51.12 Ac

462.0'

60' R/W

165'

RD.

CORP LINE

496.8'

AUBURN

800.0'

1210-001

CORP. LINE

LOT LINE

LOT 147

1210-001

CORP LINE

LOT LINE

919.36'

LOT 153

1309-003

CORP LINE

2519.28'

1147.5'

1210-015

PARCEL NO.	TRANSFERD TO	AC.	FT. FRT.	VOL. PAGE	DATE	TRANSFERD TO	AC.	FT. FRT.	VOL. PAGE	DATE	TRANSFERD TO	AC.	FT. FRT.	VOL. PAGE	DATE	TRANSFERD TO	AC.	FT. FRT.	VOL. PAGE	DATE
1210-001	R. OSBORN	124.79		243-186		C & S. OSBORN 1210-016 & 5.36	118.93		580-92											
002	THE DAUTLESS LEASING CO	9.75	3.75	537-1197		~~CAZEL LEASING LIMITED PART.~~	4.75	374.49	746-703	10-16-85	CAZEL LEASING LIMITED PART.	17.19 ~~22.31~~ (NEW SURVEY)	874.49'	746-704	10-16-85	COMBINED				
003	THE SABIN DEVLE. CO 5.50 7.40	12.9	500.0	496-720		Sabin Devle. Co.	12.9	500.0	591-583		CAZEL LEASING LIMITED PART.					COMBINED See Map				
004	J. LOECY	13.3		296-538	½ INT.	R. Loecy New Survey No 4	40.5		576-999											
005	E. & J. WENZEL 1.09 + 0.39	1.48	150.0	352-529		E. & J. WENZEL	1.48		734-1171	4/3/85										
006	S. & H. HELSER 1.93	1.97	200.0	352-527		LLOYD & FLORICE D. LUITHLE	1.974	2000	582-935	Dec. '75	C.B. WHITE	1.974	200'	734-677	4-2-82	SEE MAP				
007	C. H. OSBORN	3.81	150.0	464-319		BANK ONE CLEVE. National	3.819	150.0	717-482	6/21/84	G.A. + E.A. YOUNG	3.819	150	721-436	10/10/84	SEE MAP				
008	L & F. LUITHLE & R. & S. VISTA	5.0	173.5	558-723																
009	T. & C. LARICCIA	5.02	173.5	424-968		C. LARICCIA	5.06	173.5	714-771	5-2-84	SEE MAP									
010	EVANS REALTY CO.	20.7	79.2	218-487		EVANS REALTY ASSOCIATES			678-91		CENTER SIX CORP.			775-921						
011	SOLON MANUF. CO	5.04	600.0	373-520																
012	M. BAKER	5.99	142.5	247-9																
013	" " 17.55			233-99		R. J. LOECY	17.55		809-648	5-20-88	R.J.L. PROP. INC.	17.55		814-585	7-1-88					
				247-483																
				260-233																
014	SANBORN PLASTICS CO. 1.82 5.28	6.29	300.0	409-104																
015	R. OSBORN	11.75		243-186		C & S. OSBORN 1210-016 & 9.37	9.22		580-92											
016	C. & S. OSBORN 1210-001 1210-015	7.89	450.0	580-92		SPEAR INSURANCE AGENCY INC.	7.89	450.	717-1336	7/3/84	SPLIT -1.36 AC. HRUSKA	See Map								
(out of 002 & 003) 017	NORTHEAST PROPERTIES LIMITED	5.12	181.30	762-277	7-3-86	SPLIT See Map (COMBINED)														
" " 016 1/A.	A.H. HRUSKA	1.36	179.0'	822-157		SEE MAP														
1211-001	J. LOECY	2.76		296-532	½ INT	R. Loecy New Survey	2.81		576-999		W. H. Smith	2.81		633-699		R.C. VESE	2.81		761-1125	12-19-88 SEE MAP
002	W. & M. SMITH	.12	15.0	492-587		W. SMITH	0.12		619-1139	3-28-78	R.C. VESE	0.12		761-1125		CHELMSFORD. PROP.			822-1315	"
003	" "	1.0	105.6	479-212		" "	1.0		" "		R.C. VESE	1.0		761-1125		"			"	"
004	J. LOECY	1.45	50.0	296-532		J. & M. RICHLAK	1.28	50.00	562-458	4-25-74	See Map 781-561									
* 005	THE METAL CRAFT CO	1.41	150.0	479-317		EVANGELICAL CHURCH			619-587	3-3-78	J. & M. RICHLAK			759-964						
006	J. & M. RICHLAK	1.5		538-643		See Map 781-561														
* 007	THE METAL CRAFT CO	2.05	220.1	326-618		EVANGELICAL CHURCH			619-587	3-3-78	J. & M. RICHLAK			759-964						
008	STRUCTURAL FIBERS CO	4.0		304-54																
009	E. & R. TOTH	4.25		515-190		J. LOECY	4.25		571-1166	12-05-74	GEAUGA COUNTY	4.25		574-143	12-30-74	See Map				
010	J. LOECY 8.27Ac. To 024			296-532		See Map Combined 011-023		872	269											
* 011	" "	29		296-545		See Map Combined 010-023		872	269											
012	J. WOZNIAK 3.16	2.0		410-465		D. Pinzone CT21	2.16		591-1054		DONALD PINZONE SPLIT See Map			665-296		730-377 NEW SURVEY				SEE MAP
013	O. & G. GRABOWSKI	.36	70.0	480-98		L. & K. RUPLE														
014	J. & G. "	1.0	150.0	285-544		" " SEE MAP														
015	THE C.E.I. CO	1.98		495-965																
016	" " "	.773		495-480																
017	" " "	1.23		495-416																
018	DEVEL. & MFG. CO. INC. 1.29 0.13	1.42	348.4	452-682																
019	WESTERN RESERVE TELE. CO.	66	100.0	459-82																
020	G. ALLYN	2.31	203.4	368-498		THE TITLE GUARANTEE & TRUST Co.	2.31		665-886	6-26-80	G. ALLYN	2.31		692 446		G & A. ALLYN SR.	2.31	203.4'	813-188	7-12-88
021	" "	.99	300.0	558-1301		"	.99		665-886	6-26-80	G. Allyn	.99		692 446		" " "	.99	300'	"	"
022	J.J. STANKUS	4.24	372.7	281-544																
* 023	J. LOECY	0.34		296-532		See Map Combined 011-010 & 872-269														
* 024	R. LOECY OUT OF 010 ½ INT.	8.27		576-999		See Map split and SOLD to RJL properties & METAL COATINGS INTERNATIONAL Inc														
025	J & M RICHLAK	0.212		562-458	4-25-74	See Map * 781-561														
026	GEAUGA COUNTY	0.210		619-125	2-8-78						PARK LEASING GROUP			891-474	1-16-92					
* 027	DIAMOND SHAMROCK (SPLIT FROM 024)	3.323		661-396		METAL COATINGS INTERNATIONAL, Inc	3.323		766-1003		Split See Map									
012 A	BENDON ENTERPRISES, INC.	1.015	210.97	729-1098	19 Feb '85	See Map														
* 010-023-011 ←	COMBINED - See Map	6.278		872-269	5-3-91															
* 005 + 007	J. & M. RICHLAK (NEW SURVEY)	3.478		764-767																
020	CHARDON METAL PROD CO.	2.03		815-523																
021	" " " "	.99		"																
* 024-1	See Map																			
* 024-2	See Map																			
* 027-1	See Map																			
* 027-2	See Map																			

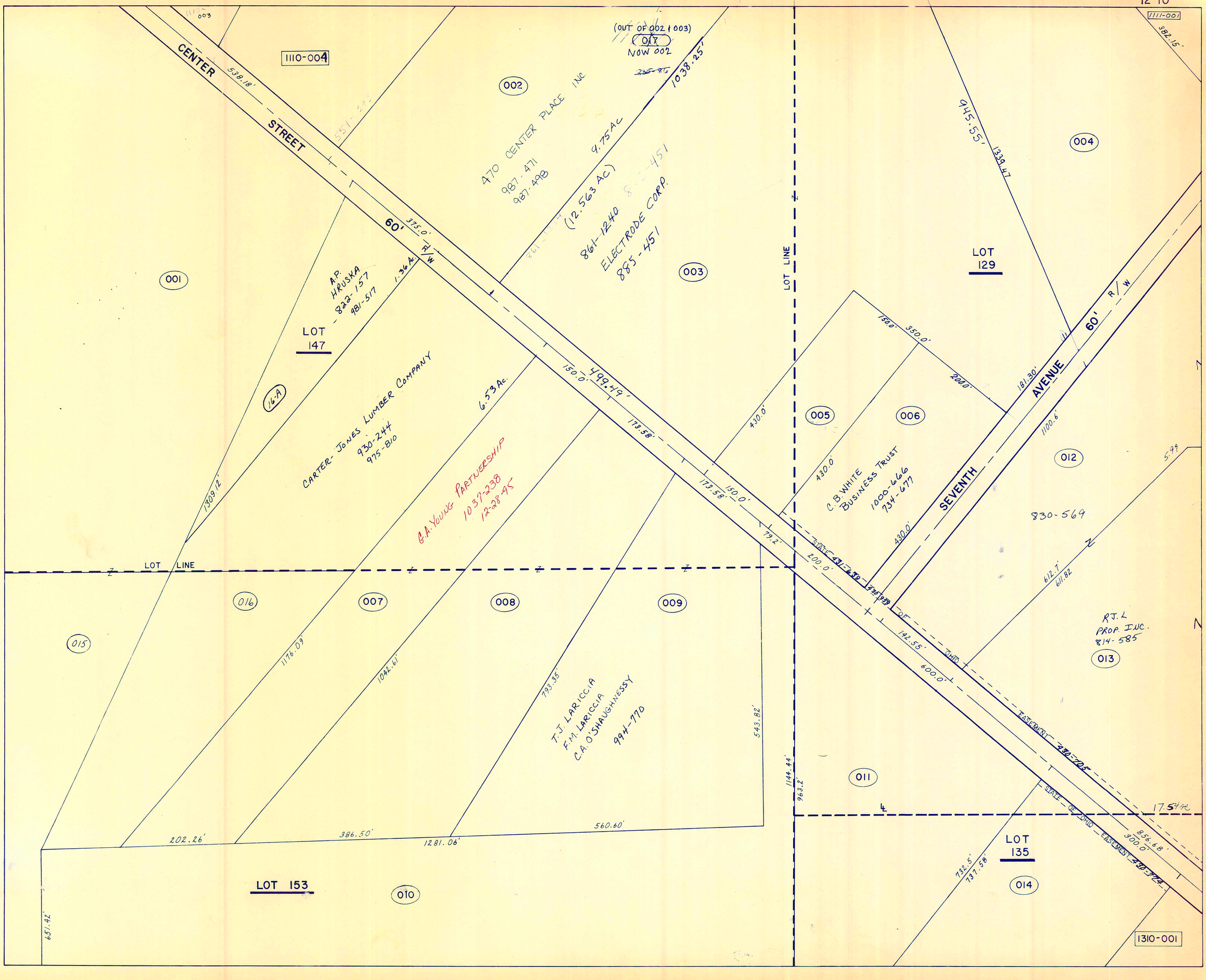
CENTER STREET
60' R/W
1110-004
1111-001
1310-001
(OUT OF 002 & 003)
017
NOW 002
002
003
004
005
006
007
008
009
010
011
012
013
014
015
016
001
LOT 147
LOT 129
LOT 135
LOT 153
LOT LINE
SEVENTH AVENUE
60' R/W
470 CENTER PLACE INC.
987-471
987-498
9.75 Ac
(12.563 Ac)
861-1240
ELECTRODE CORP.
885-451
A.P. HRUSKA
822-157
981-517
1.36 Ac.
CARTER-JONES LUMBER COMPANY
930-244
975-810
6.53 Ac.
G.A. YOUNG PARTNERSHIP
1037-238
12-28-95
C.B. WHITE BUSINESS TRUST
1000-666
734-677
830-569
RJ.L PROP. INC.
814-585
T.J. LARICCIA
F.M. LARICCIA
C.A. O'SHAUGHNESSY
994-770
STATE OF OHIO EASEMENT
1038.25'
945.55'
1339.47
499.49'
1309.12'
1176.09'
1042.61'
793.35'
543.82'
1144.44'
963.2'
202.26'
386.50'
1281.06'
560.60'
651.42'
732.5'
737.58'
856.68'
300.0'
612.7'
611.82
1100.6'
181.30'
350.0'
200.0'
430.0'
150.0'
173.58'
79.2'
142.55'
600.0'
17.54 Ac

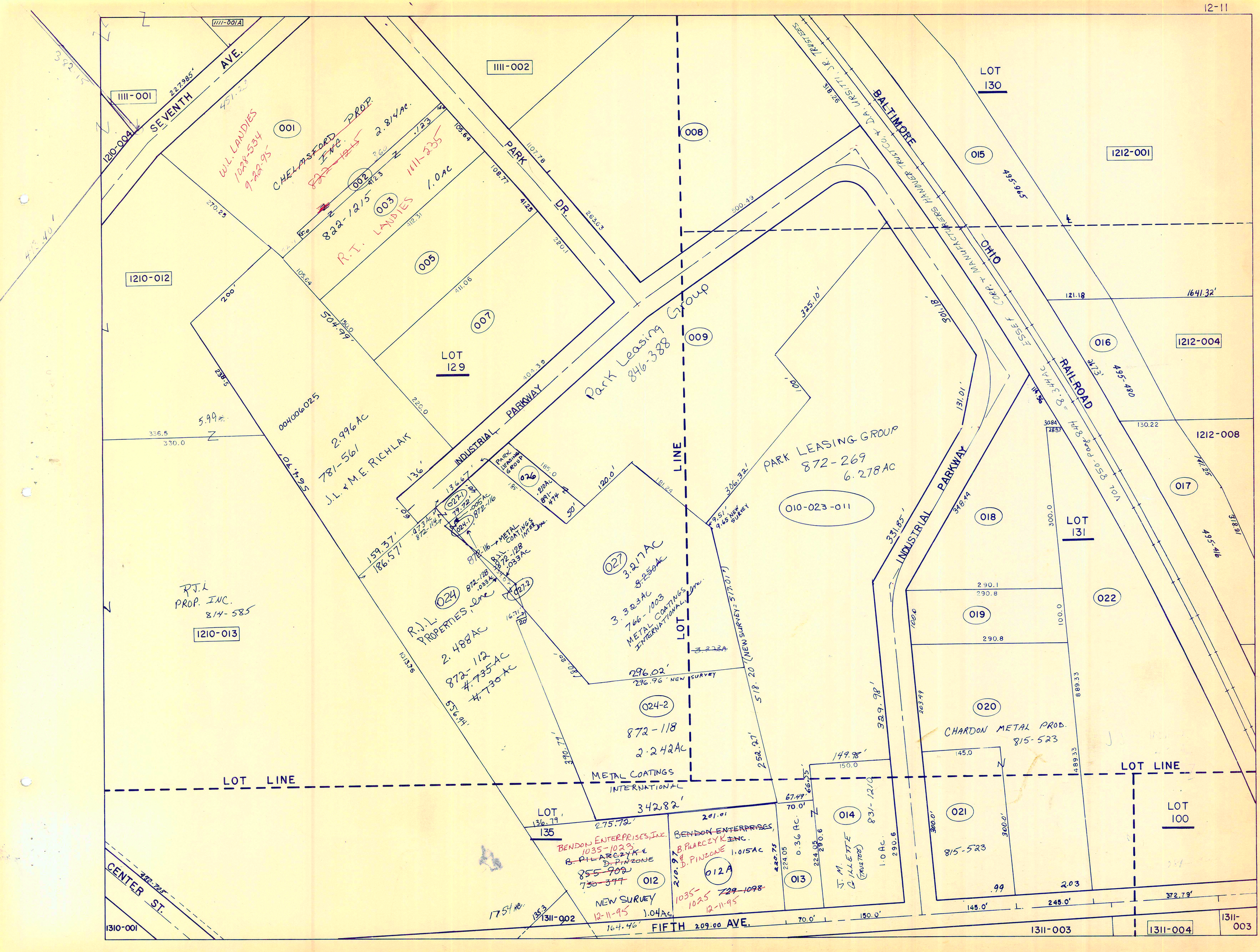
SEVENTH AVE.
PARK DR.
INDUSTRIAL PARKWAY
BALTIMORE OHIO RAILROAD
LOT LINE
CENTER ST.
FIFTH AVE.
LOT 129
LOT 130
LOT 131
LOT 135
LOT 100
1111-001
1111-001A
1111-002
1210-004
1210-012
1210-013
1212-001
1212-004
1212-008
1311-002
1311-003
1311-004
1310-001
001
002
003
005
007
008
009
010-023-011
012
012A
013
014
015
016
017
018
019
020
021
022
024
024-2
026
027
W.L. LANDIES 1028-534 9-22-95
CHELMSFORD PROP. INC. 822-1215
822-1215
R.T. LANDIES 1.0AC
2.814AC
1111-535
Park Leasing Group 846-388
PARK LEASING GROUP 872-269 6.278AC
2.996AC 781-561 J.L. & M.E. RICHLAK
R.J.L. PROP. INC. 814-585
R.J.L. PROPERTIES, Inc. 2.488AC 872-112 4.735AC 4.730AC
3.217AC 3.250AC 3.323AC 766-1003 METAL COATINGS INTERNATIONAL, Inc.
METAL COATINGS INTERNATIONAL
CHARDON METAL PROD. 815-523
BENDON ENTERPRISES, INC. 1035-1023 B. PILARCZYK & D. PINZONE 855-902 730-377
NEW SURVEY 12-11-95 1.04AC
BENDON ENTERPRISES, INC. B. PILARCZYK & D. PINZONE 1.015AC 1035-1025 729-1098 12-11-95
J.M. GILLETTE (TRUSTEE) 831-1210 1.0AC
815-523
ESSEX CORP. & MANUFACTURERS HANOVER TRUST CO. & D.A. URSITTI, JR. TRUSTEES
VOL 850 - Page 844 = 8.344AC
NEW SURVEY
296.02'
296.96' NEW SURVEY
342.82'
1641.32'
495-965
495-480
495-416
1.04AC
164.46'
209.00
70.0'
150.0'
145.0'
245.0'
372.79'
1.0AC
0.36AC
.99
2.03

PARCEL NO.	TRANSFERD TO	AC.	FT. FRT.	VOL. PAGE	DATE	TRANSFERD TO	AC.	FT. FRT.	VOL. PAGE	DATE	TRANSFERD TO	AC.	FT. FRT.	VOL. PAGE	DATE	TRANSFERD TO	AC.	FT. FRT.	VOL. PAGE	DATE
1212-001	C.A. WEARCH 15% INT.			670-1030	1-20-81	BANK ONE OF NORTHEASTERN OHIO	24.125		691-555		BLAIR R. WEARSCH			734-1211		See Map	24.12			
002	C & M. SCICOLONE WAS 2.825-SPLIT	2.00	(1975)	611-510	SEE 059	MARY SCICOLONE	2.00			11-27-84	See Map - new owner									
SEE BELOW *003	J. G. ADAIR ~~1.80~~	~~.80~~	~~204.1'~~	516-772																
004	C.A. WEARCH			670-1030	1-20-81	BLAIR R. WEARSCH			734-1211		See Map									
005	C.J. ORZEN	1.94	125.0'	232-297		R.C + P.A. DUNNE	1.94	125.0	718-450	7/10/84	P.A. DUNNE SEE MAP					R & J. HURWITZ SEE MAP				
006	T. & V. TANN	1.82	131.4'	423-847		T. & V. TANN	1.82		731-280	3-15-85										
007	I & R. HARLEN	.49	66.8'	546-1177		I. R. HARLAN & M.H. NELSON	.49		1016-207	5-24-95										
008	E. HOBAN	1.26		247-342																
009	" "	18.2	110.0	247-342																
010	C.G. ISSENMANN	.19	25.7'	532-340																
011	G. MISHNE (QCD)	0.46	90.0'	574-765		Anthony M. Pilla	0.46	90.0'	689-331	9-7-82										
012	" "	0.07		"		" "	0.07		689-329	9-7-82										
013	C.E.I. CO.	2.10	131.0'	524-566																
014	THE CEICO CO.	4.29	433.7'	387-542																
015	R & E. PAINTER			615-1234		R. PAINTER			922-57	11-12-92										
016	B & G. PILARCZYK	.612	62'	663-211 THRU 215		Quit Claim B. PILARCZYK			687-544-552	5/4/83	C.A. & S.E. Krnoul	.612	62'	687-743	5/5/83					
017	R.W. WEIDIG	.69		453-378		See Map														
018	M.S. BLEADINGHEISER	1.6		512-112		See Map														
019	D. BURGESS 0.39	.60	60.0'	538-1041		N. BURGESS & R. BAPTIE	.60	60.0'	804-44		R.I. BAPTIE	.60	60.0'	804-45	2-17-88					
020	D.T. HOLLORAN	1.14	113.5'	242-439		T. Holloran			710-1228											
021	F & D. TINCHER	1.05	99.0'	663-534		See Map														
022	L. TYLER & E. BOORN	1.05	99.0'	460-282		I.P. → J.A. INMAN	1.05	99.0'	683-1284		M.V. & R. HAAS	1.05	99'	913-195	8-13-92	R. HASS	1.05	99.0'	984-1113	6-13-94
023	REV. C.G. ISSENMAN	.43	99.0'	542-254																
024	" "	.43	99.1'	538-850																
* 025	~~undivided 1/2 int of 1/2 int:~~ W & W. RIST			637-553 637-554		D. DICKERSON	.607	99.0'	690-1264		L & S. PETERSON	.607	99.0'	804-585	2-29-88					
026	R & L. WILLIAM 0.56	.60	99.0'	571-1019		L & C. WENE			690-1048											
027	D & N. CARNEY	.49	85.6'	607-650		R. D. CARNEY	0.49	85.6'	753-533											
028	G & M. SULC 0.51	.58		243-650		G. + M. SULC			723-1072	11/1/84										
029	H.G. NOVAK	.75		667-305	8-13-80	MARY E. ARKO			740-755	10 Jan '85	J.J. ARKO	.75		1030-996	7-11-95					
030	E & M. SCHMIDT 0.50	.48	71.5	542-1068		E. & M. SCHMIDT SEE MAP														
031	G & H. SULC. 0.14	.71		243-650		G + M. SULC	.14		723-1072	11/1/84										
032	A.K. & C.K. HOLDEN			677-447		R.E. + N.J. HERMAN			724-153	11/2/84										
033	CHARDON RUBBER CO.	1.5		247-686																
034	" " "	.275	120.0	255-462																
035	" " "	.43	190.8	286-344																
036	PAUL MARKS			680-134	11-10-81															
037	E & E. PETERSON	.333	67.5	260-530		E. PETERSEN			896-346	3-13-92										
038	D & C. MEEK	.334	67.5	553-618																
039	P.L. STREET	.33	67.5	520-261	3-5-71	M.L. + N.A. ~~PATRICK~~ 578-1099			578-1099											
040	L.M. FERRELL	.333	67.5	~~707-904~~																
041	T & M. OGLE	.332	66.6	491-407		T. & M. OGLE	0.332	66.6'	719-292	7-26-84										
042	C.R. SAMPSON	.96	99.0	201-79	697-529	T, SR & M. OGLE		99.0'	870-413	4-11-91										
043	D.L. GROSSMAN	.48	50.0	532-135																
044	T & C. WIECH 0.83	.63	65.5	427-532		T.L. WIECH	.63	65.5	694-197	2/8/83										
045	FIFTH AVE. DEVELOPMENT	1.1	115.5	621-834		J + M. SZUSZKIEWICZ	1.1	115.5'	696-1264	4-26-83	J.L. & M.L. SZUSZKIEWICZ	1.1		734-342	4-2-85					
046	R & E. THORNBURGH		60.0	254-441		B. & C. GAGE														
047	" "	.29	50.0	254-441		" " SEE MAP														
048	C.A. EARDLEY 0.33	.50	219.5	431-849																
049	N.P. SMITH	.305	70.0	531-93																
050	H.C. GEARHART	.02		513-799		W.D. COLONIAL PARK Develop.	.02		701-34	7-15-83										
051	H.C. GEARHART 4.38 + 2.50 0.01	6.89	130.5	479-221		H.C. GEARHART	6.89		688-1365	8-30-82	Colonial Park Development			701-34	7-15-83	? TURA Prop. * COLONIAL PARK CONDO'S				
052	THE CLEVELAND TRUST CO.			657-1177		K. & L. Anderson			709-584		R.T. & M.R. SCHMUCKER	1 AC.	99'	810-1218	6-8-88					
* 053	CHARDON LOCAL SCHOOL DIST.	52.011	610.3	247-399	1-6-17	~~VILLAGE OF CHARDON~~	~~9.210~~		~~723-1226~~	~~11/1/84~~				~~247-399~~						
054	R & K. TRACY	.95	110			P.S. & L.J. King			609-377		L.J. King			699-138						
055	A & B. HAUETER	.64	58.6	232-499		A & B. Hauter S.S.	.64	58.6	708-498	12/7/83	B.I. HAUETER	.64	58.6'	992-259	8-94	SEE MAP				
056	W.F. & M.C. RAYER	0.56	62.5	647-617																
057	G.H. WALKER	.69	66.0	643-1053																
058	ROMAN CATH. DIOCESE of CLEVE. 0.04 SEE SPLIT = 1212-060	0.82	~~THROWED~~	169-124	212-2-77	667-1125 = TRUSTEE BISHOP A.M. PILLA =			667-1125											
OUT OF 002 059	D.A. PRYATELY	.825	—	576-787		DOROTHY ANDREWS (TRUSTEE)	.825	—	658/1747	5/26/83	J.J. & N.R. PRYATELY	0.825		717-1174	7-2-84	J.J. & N.R. PRYATELY S.S.	0.825		717-1183	7-2-84
*060	M. FENDRICH	.04	15.00	657-1096		A.J. McQUISTION SEE MAP					T. FERGUSON	.04	15'	913-123	8-21-92					
000	B.F. RIDER, JR. (QCD) (Cemetery)	X		715-810	5-16-84	THE VILLAGE OF CHARDON														
	D.F. ROGERS (QCD) "	"	CEMETERY	715-812	5-16-84	" " " "														
	J.G. ROGERS (QCD) "	"		715-815	5-16-84	" " " "														
	R.K. ROGERS (QCD) "	"		715-818	5-16-84	" " " "														
	G.M. RIDER (QCD) "	"		717-160	5-16-84	" " " "														
SEE * 053	VILLAGE OF CHARDON	9.210	SPLIT	723-1226	11-1-84															
* 025	HELEN K. McDONALD (1/3 INT.)	0.607	99.0'	574-322		SEE ABOVE														
"	GLADYS WALKER (1/9 INT.)	"	"	"																
"	WARD McDONALD (1/9 INT.)	"	"	"																
"	JUNE PRINCE (1/9 INT.)	"	"	"																
"	THOMAS G. McDONALD (1/9 INT.)	"	"	"																
"	GORDON McDONALD (1/36 INT.)	"	"	"																
"	GARY McDONALD (1/36 INT.)	"	"	"																
"	PAULA McDONALD (1/36 INT.)	"	"	"																
"	PAMELA McDONALD (1/36 INT.)	"	"	"																
"	WILLIAM RIST (1/2 OF 1/9 INT.)	"	"	637-553																
"	W.M. RIST (1/2 OF 1/9 INT.)	"	"	637-553																
* 003-1	R & A. CHESLER	.43	114.0'	1025-~~1334~~	8-29-95															

see page

PARCEL NO.	TRANSFERD TO	AC.	FT. FRT.	VOL. PAGE	DATE	TRANSFERRED TO	AC	FT. FRT	VOL. PAGE	DATE	TRANSFERRED TO	AC.	FT. FRT.	VOL. PAGE	DATE	TRANSFERRED TO	AC.	FT. FRT.	VOL. PAGE	DATE
*	COLONIAL PARK CONDOMINIUMS			VOL. 14	PG. 89															
051-1A	C. & C. PROPERTIES			770-1257	10-23-86	M. M. FRANK	—	—	837-587	9-11-89	J.W. & K.A. WASHINGTON			912-1010	8-18-92					
051 - 1B	CHARLES N. STELLA			739-371	6-17-85	T. & J. LOFTUS			864-397	12-17-90	H. ZATORSCKE			1000-597	11-15-94					
051 - 2A	M.A. McBEAN			745-418	9-20-85															
051 - 2B	PINEHILL PROPERTIES			757-559	6-1-86	PINEHILL PROPERTIES			931-95	2-18-93	D.J. IBOLD, et al			931-98	2-18-93	PINEHILL PROPERTIES LTD			1004-879	1-3-95
051 - 3A	C.B. PETERSEN			769-476	10-1-86	M.E. DREIER			874-1273	6-10-91	E.G. & E.M. CYE			896-113	3-10-92					
051 - 3B	J. & M. MONTGOMERY			750-212	12-19-85	J. Maine			850-1068	5-7-90										
051 - 4A	C.L. THORESON			769-499	10-1-86	M.E. DREIER			874-1273	6-10-91	E.G. & E.M. CYE			896-113	3-10-92					
051 - 4B	MARY ANN KUMAR			748-140	5 AUG. '85															
051 - 5A	J.C. + L. GORDON			706-339	10-31-83	D. TUPY & J. HAHN			764-1299		C.A. SCHULTZ			873-982 872-1309	5-15-91					
051 - 5B	GEORGE M. POKOPAK			738-1209	6-11-85	T. & M. OGLE			738-1209	4-8-88										
051 - 6A	PINEHILL PROPERTIES			748-331	11-12-85	D.J. IBOLD, et al			931-98	2-18-93	PINEHILL PROPERTIES, LTD			1004-879	1-3-95					
051 - 6B	PINEHILL PROPERTIES			748-323	11-12-85	D.J. IBOLD, et al			931-98	2-18-93	" "			1004-879	1-3-95					
* 051 - 7A	ERIC JAY FOWTE & CYNTHIA SUE GORDON			712-1117	9-2-84	R. & B. McCLURE			789-857	7-1-87	R & S McCLURE			850-1044		BD Farinacci			846-310	2-22-90
051 - 7B	G.S. & D.M. POKAPAC			770-261	10-14-86	T. & M. OGLE			861-584	10-23-90										
051 - 8A	M. & J.M. OVSENIK			737-682	5-16-85															
051 - 8B	K.E. KRUSCHKE & T.D. GERBRACHT			716-1217	6/14/84	S & J. CHAPMAN			805-620	3-22-88	J. MIGUET			842-973	12-6-89	H.E. SCHICKEL & R.K. KVET			985-229	6-16-94
051-9A	D.J. IBOLD			762-11		SL Walsh			849-531	3-30-90	M. BORDONARO			908-451	6-30-92					
051-9B	C.B. PETERSEN			769-467	10-1-86	M.E. DREIER			874-1273	6-10-91	E.G. & E.M. CYE			896-113	3-10-92					
051 - 10A	J.J. Sheehan			711-1116																
051 - 10B	C.L. THORESON			769-493	10-1-86	M.E. DREIER			874-1273	6-10-91	E.G. & E.M. CYE			896-113	3-10-92					
051 - 11A	C.L. THORESON			769-496	10-1-86	M.E. DREIER			874-1273	6-10-91	E.G. & E.M. CYE			896-113	3-10-92					
051-11B	R.V. MAY			752-603	1-31-86	R. MAY & R. PECK & L. MILLER			763-370		M.M. KRAYNAK			881-681	8-30-91					
051-12A	M. & B.F. MIHALISIN			720-629	10/11/84	N. & M. FOECKING			833-478											
051-12B	M.B. QUILLER			737-592	5-15-85															
051-13A	R.M. NEWPORT			768-30	9-16-86															
051 - 13B	C.L. THORESON			769-485	10-1-86	R.A. CROWE			866-1024	2-7-91	F. MOUTRAGE, et al			915-118	9-11-92	MAPLE LEAF COMMUNITY RESIDENCES INC			957-36	10-12-93
051 - 14A	C.B. PETERSEN			769-470	10-1-86	K. & P + W. PETERSEN			853-166	6-1-90										
051 - 14B	C.B. PETERSEN			769-473	10-1-86	M.E. DREIER			874-1271	5-31-91	E.G. & E.M. CYE			896-113	3-10-92					
051 - 15A	D.E. Wantz			707-461		E.M. & E.G. CYE			944-611	6-23-93	L.C. LOUIS - TOADOY			1030-1151	7-11-94					
051 - 15B	D.E. Wantz			707-453		M. & M. NOLFI			818-393	9-28-88	M. NOLFI			982-490	5-23-94					
*051-7A	S.A. TURNER, et al			910-972	7-28-92	M. MONTRAGE & S. ANTAR			945-130 945-132	6-28-93	M. MONTRAGE + S. ANTAR			947-58 947-60	7-14-93					

*051-8B

PARCEL NO.	TRANSFERRED TO	AC.	FT. FRT.	VOL. PAGE	DATE	TRANSFERRED TO	AC	FT. FRT.	VOL. PAGE	DATE	TRANSFERRED TO	AC.	FT. FRT.	VOL. PAGE	DATE	TRANSFERRED TO	AC	FT. FRT.	VOL. PAGE	DATE
*	COLONIAL PARK CONDOM	NIU	MS	VOL. 14	PG. 89															
051-}050-} 1A	J.W & K.A. WASHINGTON			912-1010	8-18-92															
051- 1B	H. ZATORSCKE			1000-597	11-15-94															
051- 2A	M.A. MCBEAN			745-418	9-20-85															
051- 2B	PINEHILL PROPERTIES, LTD			1004-819	1-3-95	D.F. FARINA CCI			1046-877	5-30-95										
051- 3A	E.G & E.M. CYE			896-113	3-10-92															
051- 3B	J. RAINE			850-1068	5-7-90															
051- 4A	E.G & E.M. CYE			896-113	3-10-92															
051- 4B	M.A. KUMAR			742-140	8-5-85															
051- 5A	C.A. SCHULTZ			872-1309 873-932	5-15-91															
051- 5B	T. & M. OGLE			738-1209	4-8-88															
051- 6A	PINE HILL PROPERTIES, LTD			1004-819	1-3-95															
051- 6B	PINEHILL PROPERTIES, LTD			1004-819	1-3-95															
051- 7A	M. MONTRAGE + S. ANTAR			947-58 947-60	7-14-93															
051- 7B	T. & M. OGLE			861-584	10-23-90															
051- 8A	M & J.M. OVSENIK			737-682	5-16-85															
051- 8B	H.E SCHICKEL + R.K. KVET			985-229	6-16-94	R.K. KVET & R. SCHICKEL			1014-465	5-8-95										
051- 9A	M. BORDONARO			908-451	6-30-92															
051- 9B	E.G & E.M. CYE			896-113	3-10-92															
051- 10A	J.J SHEEHAN			711-1116																
051- 10B	E.G & E.M. CYE			896-113	3-10-92															
051- 11A	E.G & E.M. CYE			896-113	3-10-92															
051- 11B	M.M. KRAYNAK			881-681	8-30-91															
051- 12A	N & M. FOECKING			833-478																
051- 12B	M.B. DULZER			737-592	5-15-85															
051- 13A	R.M. NEWPORT			768-30	9-16-86															
051- 13B	MAPLE LEAF COMMUNITY RESIDENCE INC			957-36	10-12-93															
051- 14A	K, P + W. PETERSEN			853-166	6-1-90															
051- 14B	E.G & E.M. CYE			896-113	3-10-92															
051- 15A	E.M. & E.G. CYE			944-611	6-23-93															
051- 15B	M. & M. NOLFI			818-343	9-28-88	M. NOLFI			982-490	5-23-94										

12-12

1112-007

LOT 130

C.E.N. ECKERTSON 816-810 822-450 059 .825 Ac

002 P.L. BECKWITH 858-948 2 Ac

049 050 051 052 053 054 055 056 057 058 000 CEMETERY .25 Ac

180' easement 18' ASPHALT DRIVE 14-39 COLONIAL PARK CONDO'S

NORTH ST 660

200.0 70.0 150.54 98.0 209.1 100.0 1250 610.33 13.4

810-1218 R.T. & M.R. SCHMUCKER 1 Ac

B. & Ed. of the CHARDON LOCAL SCHOOL DISTRICT

247-399 51.12 Ac. Parcel #1

001 TODD HOMES BUILDING COMPANY 904-427 ~~210-166~~ 27.73 Ac.

BRIDGEWATER DEVELOPMENT, INC. 1008-538 2-24-95

713.3 247.69 222.63 .43 Ac. 003 .201 Ac. 1008-536 2-24-95

R & A. CHESLER 1025-1339

310.93

1641.32 394.44 297.0

004 TODD HOMES BUILDING COMPANY 904-427

005 R. & J. HURWITZ 787-516 1.94 Ac.

116.70 404.62 403.62 351.98 351.98

006 109.5 455.8

57.2 5-24-95 1016-207 363.0 007 396.0 I.R. HARLAN & M.H. NELSON

2090.88

LOT 131

009

008 412.5

1211-017

312.0 432.48 66 62 70 60 113.52 99.0 99.0 99.0 99.0 99.0

M. BLEADINGHEISER + E. FERGUSON 1.6 AC.

R. PAINTER 922-57

013 014 CHARDON BASEBALL LEAGUE, INC. 015 016 017 018 019 020 021 022 023 024

431.95 431.68 440.68 434.21 438.9 438.9 462.0 462.0 195.07 195.07 189.48

615-1234 853-306 INDENTURE DESCRIPTION

C.A. Weidig, TRUSTEE 887-24 847-1251

LOT 99

F.M. Tincher 849-1030

R. HAAS 913-195 984-113 M.V. HAAS 1034-403

L.F.S. PETER SON 804-585

99.0 99.10 89.72

LOT LINE

836-1262

LOT 100 4.29 AC.

LOT 97

029 280.5 E. & M. SCHMIDT 788-158 030 0.5 Ac. 71.5 305.25 203.10 031 032 241.45 75.07 17.64

KEENEYS ALLOTMENT VOL. 1 - PG. 19

D.A. URSITTI, J.R. & TRUSTEES (MH) 850 HANOVER 2 TRUST CO.

ESSEF CORP. MANUFACTURERS R.R. B&O 9.344 AC

131.0 433.75 66.0 62.0 70.0 60.0 113.52 99.0 99.0 99.0 99.0 85.60

FIFTH AVE. 50' R/W

033 120.0 034 190.8 035 100.0 1312-005 275.0 036 67.5 037 67.5 038 67.5 039 67.5 040 67.5 041 66.66 042 99.0 043 50.0 044 65.5 045 115.5 046 047 048

E. PETERSEN 804-34

T. SR. & M. DOLE 890-413

231.0 121.11 292.38 294.92 010 011 012 49.5 49.5 25'

66' R/W

257 62.5 30.72

056 .56 Ac. 390.0 057 1.68 Ac. 058 .65 Ac. PLD

BI 992-259 HAUETER 055 708-498 .64 Ac. 395.95

B. & C. GAGE 796-1275

PARCEL NO.	TRANSFERD TO	AC.	FT. FRT.	VOL. PAGE	DATE	TRANSFERD TO	AC.	FT. FRT.	VOL. PAGE	DATE	TRANSFERD TO	AC.	FT. FRT.	VOL. PAGE	DATE	TRANSFERD TO	AC.	FT. FRT.	VOL. PAGE	DATE
1213-001	A.&B. HAUETER	1.16		239-499		A.&B. Haueter S.S.	1.16		708-498	12/7/83	B.I. HAUETER	1.16		992-259	8-94	SEE MAP				
002	M. FENDRICH		51.00'	657-1096		A.J. McQUISTION SEE MAP					T. FERGUSON	.17	51'	913-123	8-21-92					
003	R&A. SCHOTT	.17	50.00'	609-198		D.J. BOWMAN	.17	50'	765-153		SEE MAP									
004	D.&M. KIER		50.00'	667-522		MERKER & WAGNER ETAL			738-757	6-4-85										
005	S.&C. McBRIDE 0.17		50.00'	615-1023		SEE MAP*														
006	B.&E. ROY 0.17		50.00'	427-232																
007	J.&E. BARNES	.469		657-1144																
008	M. NIGHTINGLE 0.17			502-881																
009	J.&E. BARNES 0.17			657-1144																
010	F.&M. BRETSCHNEIDER 0.17	.20	50.0	478-1		M. BRETSCHNEIDER	.20	50.0	934-543	3-31-93										
011	" "	.16		478-1		" "	.16		"	"										
012	E.&S. LAWRENCE			611-784		P.T. BROWN, Jr. & N.A. BROWN			769-266	9-30-86	N.A. BROWN			876-706	6-28-91	H.H.& A.F. FISHER			878-1145	7-31-91
013	" "	.154	50'	" "		" " "			" "	" "						" " "				"
014	P.&B. KENYON 0.19+0.05	.26	50.0'	629-471	9-1-78															
015	" " 0.03	.13	25.0'	430-498																
016	C.&M. COLEY	.18	25.0'	300-208																
017	" "	.26	50.0'	300-208																
018	BD. OF EDUCATION	2.17		237-262																
019	CHARDON BD. OF EDUCATION	8.52		233-130																
020	" " "		50.0'	237-263																
021	" " "		5.0'	"																
022	" " "		50.0'	237-262																
023	" " "		50.0'	" "																
024	" " "		50.0'	" "																
025	" " "		50.0'	" "																
026	" " "		50.0'	" "																
027	" " "		50.0'	" "																
028	" " "		50.0'	" "																
029	T.&S. KREUZER	.33	120'	647-909	4-2-79	T.R.&S.R. KREUZER	.33	80.0'	726-562	12/5/84	M.&K. BERIGAN *SEE MAP									
030	J.&M. GULLO	.33	80.0'	556-925		J.&M. GULLO	.33		733-456	4-1-85										
031	W.&B. ECKLES	.37	100.0'	491-694		W.D.&B.L. ECKLES	.37	100.0	720-396	10/11/84	B. ECKLES	.37	100'	818-797	9-19-88	SEE MAP				
032	R.E. GRANTHAM	.37	88.6	568-134	7-29-74	S.W. Grantham			704-431											
033	C. PINKSTAFF			615-752	1-26-78	R.S., Jr. & B.A. POST SEE MAP														
034	D. SAFKO			621-49	4-5-78	E.E. Hummel			700-723	9-6-83										
035	J.&E. INNERS	.48	100.0'	505-216		J.J.& J.C. CAMPBELL SEE MAP														
036	T.&A. LANG	.46	105.0'	613-1168		A.R. LANG	.46	105'	928-790	1-93										
037	R.&W. LANDIES	.53	126.43	675-435		W.L. LANDIES	.53	126.43	843-684	12-21-89										
038	S. HORNICK	.42	120.00'	512-1059																
039	G.&D. DAULER	.48	126.3'	623-794																
040	M.&S. SUHADOLNIK	.43	110.0'	667-1145		M.A. SUHADOLNIK	.43	110'	775-183	12-19-86										
041	L.&E. STOFAN	.46	125.0'	667-1181		J.&B. GREAVES	.5/6	125.0'	817-1022	9-20-88										
042	R. PIRAS	.44	110.0'	609-27		See map -														
043	A.&L. ALLYN, Jr.	.47	125.0'	591-516																
044	N.&P. CORRIGAN	.48	103.0'	661-278		R.+A. STARKEY	.48		694-729	1-31-83										
045	S.&M. NOBLE	.62	116.0'	509-498		E.S.S., INC. SEE MAP					A.R. SHAMAKIAN SEE MAP									
046	D.&D. KAVELISKI	.67	118.5'	556-379		D.&D. KAVELISKI	0.67	118.5	753-155	2-14-86										
047	P.&H. JANOSKE	.29	80.8'	665-65																
048	A.&G.&W.&D. ALLYN	.07	57.0'	395-309																
049	" " "	.07	57.0'	395-309																
050	F.&M. JANDRICH	.23		571-1382		T.&M. OGLE	.23		812-871	7-1-88	J.R. OGLE	.23A	20'	925-400	12-10-92					
051	" " 0.17		50.0'	571-1382		" " "		50'	" "	"	"		50'	" "	"					
052	R. BARTLETT 0.17		50.0'	508-597																
053	G.&P. FALLS 0.19		50.0'	345-129		M.S.+P.A. DEISCHL			706-749	11-7-83	SEE MAP									
054	A.&H. NIKKILA		50.0'	254-54		A.M.+H.L. NAKKILA	.188	50.0	718-92	7/2/84										
055	S.N. BELLAMY 0.14		50.0'	551-411		T.&H.N.D. SEVER *			745-411	9-18-85										
056	C.J. STEAD	.08	5.0'	574-1226	6-30-81	C.J.& A. STEAD	0.08	5.0	756-1280	4-28-86										
057	E. STEAD	.17	50.0'	665-452		C.J.& A. STEAD	0.17	50.0	756-1280	4-28-86										
058	R.&G. BAHR 0.19		50.0'	356-133																
059	M. ROSEUM 0.17		50.0'	519-299		R.A.& M.M. ELLIOT		50'	765-1213											
060	C. LUXENBERG ½ INT.	.17	50.0'	629-681	8-31-78	P.B. PROPERTIES	0.17	50.0	756-199	4-15-86										
061	C. LUXENBERG ½ INT.	.17	50.0'	629-681	8-31-78	P.B. PROPERTIES	0.17	50.0	756-199	4-15-86										
062	G.E.&E.M. LEBLANC	.17	50.0'	643-1023																
063	L.&H. TAPPE 0.17		60.0'	220-134	663-892	H. TAPPE SEE MAP														
064	G.&D. FULLER 0.17		60.0'	550-935		D.A. FULLER			705-1140	10-21-83	E.A. BOWLING		60'	916-758	9-25-92					
065	J.&J. MORAVCIK		60.0'	637-488		K.A. MILLER & J. FARINACCI			730-13	2-21-85	K.W.&V.S. HALL		"	771-982	11-3-86	K.W. HALL	60.0		879-848	8-8-91
066	W.&G. JANU 0.17		50.0'	220-231		S.J. CLARY		50.0	761-532											
067	L.&L. SNOW 0.17		50.0'	578-1330																
068	P.A. ADAMS 0.15		50.0'	669-1187	12-12-80															
069	HELEN NEELY 0.19		50.0'	607-1131		J.C. ELLERMEYER JR. & M.L. MUZZANA			904-1023	5-28-92	B.J. BRAYACK		50,'	984-1218	6-15-94					
070	K&T. KEVER 0.30		50.0'	400-661		E.T. KEVER		50'	817-797	9-19-88	E. KEVER	50'		818-142	9-23-88	JA & K. BERRY			988-1051	7-25-94
071	" "		50.0'	" "		" "		50'	" "	"	"	"		" "	"	JA & K. BERRY			988-1051	7-25-94
072	F.&S. MARX 0.17		50.0'	342-157		F.&S. MARX	(731-	1293)	731-1295	3-25-85	R.H.& B.L. MARX		50'	888-770,772	12-6-91					
073	P.&P. URQUHART	.2	50.0'	661-1147	2-1-80															
074	" "	.092	29.5'	"	"															
075	A.&M. STUKEY	1.04	71.80'	257-209		A.E.& M.C. STUKEY	1.042	71.80'	749-337	11-29-85	T.&C. DEL VECCHIO	1.04	71.80'	804-1001	3-7-88					
076	C.&M. BROWN	.70	116.3'	464-653																
077	L.M. THAYER	1.15	174.0'	537-1057	3-28-72	J.A.& S.A. ILERSICH	1.052		740-382	7-8-85										
078	F.&J. WARNER	.04	7.0'	593-1039		F.W.+J.E. WARNER	04	7.0	721-223	10/11/84										
079	" "	.45	80.8'	" "		F.W.+J.E. WARNER	41	80.87	721-223	10/11/84										
080	A. ALLYN	.31	77.1'	246-66		A.A. ALLYN, SR. TRUSTEE	.31	77.1'	917-569	10-1-92										
081	L.M. THAYER	.13		537-1057	3-28-72	J.A.& S.A. ILERSICH ET AL	.256		740-382	7-8-85										
082	C. LUXENBERG ½ INT.	0.066		629-681	8/31/78	P.B. PROPERTIES	0.066		756-199	4-15-86										

PARCEL NO.	TRANSFERD TO	AC.	FT. FRT.	VOL. PAGE	DATE	TRANSFERD TO	AC.	FT. FRT.	VOL. PAGE	DATE	TRANSFERD TO	AC.	FT. FRT.	VOL. PAGE	DATE	TRANSFERD TO	AC.	FT. FRT.	VOL. PAGE	DATE
1213-083	W.&L. PAINTER	.823	34.5'	593-506		PB PROPERTIES	0.823	34.5'	756-197	4-15-86										
084	DONNA PINZONE	.04		665-274		G.&H. Curtiss			711-643		G.&H. CURTISS			733-561	4-1-85	G.E. CURTISS	.04		946-560	7-9-93
085	" "	.51	149.6'	" "		" "			" "		"			"	"		.51			
086	P.N.&P.M. STARK	0.03	10.5'	580-351	-75															
087	R.&S. GERMAINE	.14		611-690		A.D. FULLER SEE MAP														
088	" "	.30	95.0'	611-690																
089	D.W. MUCHMORE 0.08+0.17	.30	90.0'	551-99		D.W. MUCHMORE	.30	90.'	808-1170	5-13-88										
090	" "	.16	42.8'	551-99																
091	J. WANTZ	.51	125.0'	613-442		J. WANTZ	.51	125	1011-1305	84-745										
092	C. LUXENBERG ½ INT	4.41	60.0'	629-682	8-31-78	P.B. PROPERTIES	4.41	60.0'	756-199	4-15-86										
093	P.&P. WEBBER	.508	125.8'	661-203		J.C. & A.R. Schirm	.508	125.8	715-892	5/22/84										
094	W.&F. McCARTNEY	.50	121.0'	558-203																
095	L.&P. BAKER	.111	30.0'	508-287																
096	" "	.39	89.16'	508-287																
097	R.&L. RATCLIFFE	.8	151.9'	631-231																
098	W.&B. LOWE 0.23	.30	102.1'	464-677		W.&B. LOWE			734-1013	4-3-85										
099	K.&B. ENGEL 0.37	.30	102.1'	291-232		K.F.&B.N. ENGEL	.30	102.16	724-1153	11/19/84										
100	I. ANDERSON	.37	102.1'	578-601		R.J. BECHKOWIAK	.372	102.1	746-305	10/9/85	J.J.&J.M. ALVORD	.372	102.1'	881-1239	9-6-91					
101	J.M. PRINCE	.60	142.9'	587-498																
102	E.&E. JOHNSON	.49	102.1'	225-167																
103	D. BEVAN	0.485		580-27		M.&M. ROHR SEE MAP			794-111		M.E. ROHR	0.485		843-818	12-26-89	M.M.&M.E. ROHR	.485		939-892	5-18-93
104	M. RICHMOND	.33	90.3'	282-351																
105	" "	.074	20.0'	367-568																
106	D.&M. WALSH	.48	119.1'	480-90																
107	J.&D. CAINE	0.53	119.8'	580-275																
108	I. HAUETER	.54	119.0'	643-1054																
109	S.&E. MARX	.53	119.0'	391-450		S.L.&E.M. MARX	.539	119.07	731-1299	3-25-85										
110	R.&J. ARMSTRONG	.42	131.1'	667-194	8-7-80	J.A. ARMSTRONG	.42	131.1'	759-1196		R.E.&G.A. ARMSTRONG	.42		917-1237	10-7-92					
111	E.&A. NESI	.37	109.56	593-184		E.&A. NESI	.37	109.56	734-127	4-2-85	M.A. CORWON			1035-529	12-5-95	SEE MAP				
112	E. BREDESON	.40	106.0'	316-629		W.F.&E.D. SCHMITT			691-1325		G.&C. HRUSCH SEE MAP					DL Louder			847-302	3-13-90
113	M.&R. STONECIPHER	.40	100.1'	272-405		J.&T. CAPPELLO	.40	100.1'	738-230	1985										
114	L. METCALFE 691-1316	.41	101.2'	356-84		S. HUMMEL & D. METCALFE JR.	.41	101.2'	739-722	1985	D.R. METCALFE, JR.	0.41	101.2	766-306		S.A. METCALFE	.41	101.2	813-1120	7-7-88
115	D.&C. TAGUM	.44	101.2'	392-461		D.&C. TAGUM *	.44	101.2'	734-423	4-2-85										
116	N. BURGESS	.49	102.4'	351-500		E.G. BURGESS	.49	102.4	941-104	6-3-93										
117	M. ANDOLSEK	.384	90.0'	611-999		See Map														
118	H.&D. GUNTER	.29	90.5'	617-1221		HENRY B. GUNTER			714-931	MAY '84										
119	D.&D. TANDY	.43	139.9'	615-479		NL. ISHEE	.4333	139.99'	690-525		J.L.&K.S. BROWN	.43	139.9	749-265	11/27/85	SEE MAP				
120	J.M. PRINCE	0.39	100.0'	587-498		D.J.&M.L. WALSH	0.39	100.0'	772-108	11-6-86	C.&N. KANGAS	.39'	100'	811-1236	6-23-88					
121	" "	0.04		" "																
122	" "	0.15		" "																
123	H.L. HELSER .449Ac	.39	220.0	463-868		J.W. SHIFFLER .06-.663-.449			777-809											
124	B. DEMKO	.27		391-529																
125	H.&S. WILCOX	.48	101.7'	469-981																
126	S.&S. JOHNS	.51	100.7'	578-533		K. WilK			703-1358											
127	W.&B. HANNA	.53	100.1'	345-406		W.T.&B.J. HANNA			735-141											
128	W.&F. THRASHER	.95	124.6'	272-243		W.T. THRASHER SEE MAP														
129	D&W. MUCHMORE 0.047 OUT OF 1213-087	0.047		582-1105	12-75															
130	P. STEENSEN GUARINO 1/3 INT	.604	166.5'	669-662	11-7-80	2/3 INT D.&C. SCHWAN	.604	166.5'	657-702		D.C. SCHWAN (QCD)	0.604	166.5'	754-144 754-146	3-4-86					
1214-001	R.&B. WALTER	.54	100.0'	629-1253		R.J.&J.M. GAHR	0.54	100.0	764-1277											
002	R.&M. DICKASON	.43	99.7'	520-685		M.A. DICKASON			709-1076		M.&K. DICKASON	.43	99.7'	926-341	12-18-92	H.R.&K.M. PIERCE	.43	99.7'	935-488	4-9-93
003	A.&W. ALLYN	18.8		502-271		ROCKY CELLARS PARTNERS	24.918		927-85											
004	R.&J. JUSTICE	.43	132.0'	558-86		E.C.&S.M. LAWRENCE	0.43	132.0	166-137											
005	P.&L. POPE	1.15	139.9'	291-264	661-944	L.R. POPE SEE MAP					D.H.&L.J. BOWYER	1.15	139.9'	909-819	7-14-92					
006	H. WICK	.54	115.5'	562-978	5-20-74															
007	S. LYNN	.56	93.9'	607-882		R.S. Lynn			703-902		J.&J. FORNAS SEE MAP									
008	R.&D. MORGAN 0.93 0.02	.94	120.0'	552-1021																
009	VILLAGE OF CHARDON	11.68		532-1075																
010	" "	.67		143-227																
011	W.&D. ALLYN & A.&G. ALLYN	6.46	866.3	326-276		*COMBINED W/003														
012	R.&D. MORGAN	.27	35.0'	552-1021																
013	CHARDON VILL.			532-1075																
014	" "			206-419																
015	" "			143-227																
016	" "			" "																
	R.&M. DICKASON	.43	99.7'			W.R.&S.W. HOAG	.6958	163.7	883-152	9-23-91										
	R.&J. JUSTICE	.36				E.C.&S.M. LAWRENCE	0.36		766-137											

SEE MAP

SEE MAP

247-399
Parcel #1
51.12Ac

1212-053

Bd. of Ed. of the

LOT LINE

CHARDON LOCAL SCHOOL DISTRICT

233-130

LOT 132

The CHARDON BOARD of EDUCATION
8.517Ac.

019

510.40'

60' R/W

VILLAGE OF CHARDON
1212-053.1
723-1226 .92Ac

Parcel #1
247-399

Bd. of Ed. of the CHARDON LOCAL SCHOOL DISTRICT
51.12Ac

1212-053

LOT LINE

LOT 134

B.I. HAUETER
001
992-259
708-498

1212-054
708-498
.64Ac

1212-055

1212-056
.56Ac
.69Ac

1212-057

1212-058

A.M. PILA, BISHOP
667-1125
.1354Ac

X212-060

007
011
012
018
237-262
#2 .329Ac

The Bd. of Ed. of CHARDON LOCAL School #1
018
1.84Ac
237-262

MEMORIAL DR 60' R/W

LOT 133

CHARDON VOL. 4 PG. 32

50' R/W

A.D.&C.L. HERNER 953-1121
029
0.33Ac.
953/331

C.D. AGINS 854-490
031
.367Ac.

030
032
780-831
033
R. Jr. & B. POST
034
J. & J. CAMPBELL 786-264
035

AVE.

044
042
858-878
882-844
040
038
036
928-790
1214-002

B.C. & N. BUHOLZER 979-532
045
0.6175 Ac.

H.E. CLARY TRUSTEES
M.A. & P.J. SUHADOLNIK 865-964
J. & B. GREAVES 817-1022
A.R. LANG
043
041
039
037
W.L. LANDIES 843-684

046

BLVD.

MILL RUN PROPERTIES 865-918
097

092

130
.64Ac
199.59'
324.73

075
T.O. & C.S. DEL VECCHIO 804-1001

A. SCHIRM 835-1309
093
094
095
096

R.E. & G.A. ARMSTRONG
110
917-1237

104
105
106
107
108
109

111
12-5-95
M.A. CORWON 1035-529
112
0.398Ac.
QL Louder

D.J. & D. DIVOKY
117
878-1082
.384Ac.

J.J. & K.F. FOGLIN 970-1195
119

B. KIMBREW
114
LOT 115
840-268

116
115
113

076
077
078
079
080
081
082

R.T. & L.M. LAINO
LOT 112
085
1028-209
9-20-95
CURTISS

A.D. FULLER
088
089
090
D.U. MUCHMORE

063
084
087

ALLYND

091
098
099

J.J. & J.M. ALVORD
100
881-1239

J.M. PRINCE
LOT 114
587-497 & 499

101
102

M.M.M. E. ROHR III
0.485 Ac.
794-111
103
843-818
939-892

MAPLE AVE.

C.&N. KANGAS
120
811-1836

122
.154Ac.

1313-003
1313-004
1313-005
1313-008
1313-009
1313-010
1313-011

R.&S. THOMPSON
775-120
.274Ac.
P.L. HANSON

DOWNING DR. 60' R/W

.389Ac
123
124
125
126
127
M.W.&K.R.
BENDER 929-1262
128
0.95Ac.

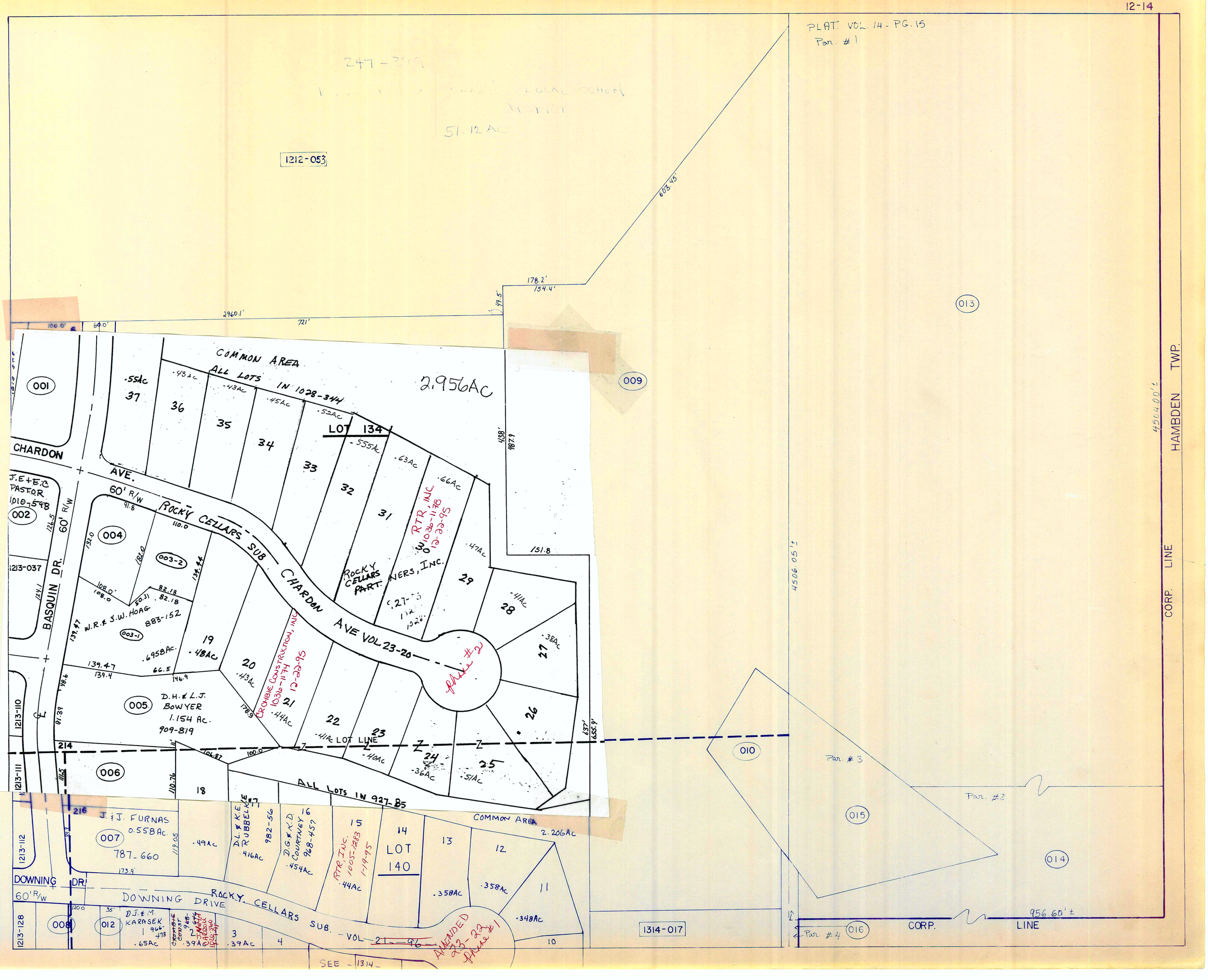
PLAT. VOL. 14 - PG. 15
Par. #1
247-399
51.12 AC
1212-053
603.45'
178.2'
154.4'
49.5'
2960.1'
721'
100.0'
60.0'
COMMON AREA
ALL LOTS IN 1028-344
2.956AC
LOT 134
CHARDON AVE.
60' R/W
ROCKY CELLARS SUB
CHARDON AVE VOL 23-20
RTR, INC. 1036-1178 12-22-95
ROCKY CELLARS PARTNERS, INC.
CROMBIE CONSTRUCTION, INC. 1036-1174 12-22-95
Phase #2
J.E+E.C PASTOR 1010-598
BASQUIN DR.
1213-037
W.R.& S.W. HOAG 883-152
D.H.& L.J. BOWYER 1.154 AC. 909-819
LOT LINE
ALL LOTS IN 927-85
COMMON AREA
2.206AC
J.&J. FURNAS 0.558AC. 787-660
D.L.& K.E. RUBBELKE 982-56
D.G.& K.D. COURTNEY 968-457
RTR, INC. 1005-1283 1-19-95
LOT 140
DOWNING DR.
60' R/W
DOWNING DRIVE
ROCKY CELLARS SUB. VOL 21-96
AMENDED 23-22 Phase #1
D.J.& M. KARASEK
1213-110
1213-111
1213-112
1213-128
1314-017
SEE 1314
4506.05'±
4504.00'±
956.60'±
CORP. LINE
HAMBDEN TWP.
Par. #3
Par. #2
Par. #4
001
002
003-1
003-2
004
005
006
007
008
009
010
012
013
014
015
016

PARCEL NO.	TRANSFERD TO	AC.	FT. FRT.	VOL. PAGE	DATE	TRANSFERD TO	AC.	FT. FRT.	VOL. PAGE	DATE	TRANSFERD TO	AC.	FT. FRT.	VOL. PAGE	DATE	TRANSFERD TO	AC.	FT. FRT.	VOL. PAGE	DATE
1309-001	L.R. BOSTWICK *	68.9	4540	513-454		G. TIBER (CHECK 004)	7.062		657-862		(001: Remainder in Roadway)	2.534A								
	G.O. BOSTWICK			502-84					657-864											
	M.T. WEARD			537-526																
002	CHARDON VILL.	.53	158.1	515-451																
*003	SAME as 1309-001	29.38		10-61		M.T. WEARSCH (QCD)	29.38		670-1232		RE Cseplo			844-437	1-11-90					
*004	" "	7.06		10-61		GENEVA FITNESS & RACQUET CLUB	7.062		661-672		See Map									
*005	See Map "	12.32		"	split into:	008, 009, 010, 011														
006-1 *006	" "	6.08		"		VI-CON WELDING & FABRICATING CO.	6.076		585-1224 583-1220	MAR. '76	See Map 13-9									
*007	" "	3.72		"		A. Lang & R. Svete 599-1024	3.72		599-1626		W. Lang	3.72		653-368	8/22/79	ANN M. LANG			729-348	1 FEB. 85 SEE MAP
*008	M.T. WEARSCH	3.084		611-1232		LANG Distributors Corp	1.54		613-261		I.C. WEARSCH 1/2 INT.			670-1232						
*009	Parkway Co.	3.093	204	623-1085	625-1290	WHEELING TRUEING TOOL CO.			661-1216		C.D. & L.J. COATES	3.09	204'	814-265						
*010	Parkway Co.	3.103		625-1288		ELASTOCHEM			669-565	11-3-81										
*011	TES LAIN	3.041	1.99	631-923 925		R.E. Cseplo	3.041	1.99	589-626	9-14-82										
012																				
1310-001	P. & H. MERKEL	15.5		480-154		J. & M. DiFini	15.53		653-896											
002	EVANS REALTY Assoc.	1.841				CENTER SIX CORP.	1.841		776-921	12-29-86	See Map (used in 5/division)									
1311-001	J.H. SINES INC	1.0		520-885																
002	R. POGORZELSKI	2.68	172.6	237-102		F.A. JR. & REV. M.S. & F.W. DYRCZ	2.68	172.6	643-902		F.A. DYRCZ	2.68	172.6	721-231	10/11/84					
003	A.B.S. SALES CO. 9.65+1.00	10.6		480-582		AYRSHIRE DEVEL.	9.061		619-1238	3-31-78										
004	" " "	1.05		478-270																
005	P.L. HAMBLETON	1.38	149.9	519-708		W & S Rudy	1.38	149.9	519-707	9/26/72										
006	M. & H. FREIDMAN 10.00+6.46	16.31	562.1	532-908		M. & H Friedman Co.			712-37		THE FOX RUN LTD. PARTNERSHIP	2.985		890-1070	1-8-92	M & H. FRIEDMAN (970-667-671)			970-674	
007	T. PRATELY	1.04	150.0	502-206																
008	" "	1.3	128.0	502-208																
009	G. & B. LITTON	1.16	204.0	299-12		L. Ratcliffe	1.16	204.0	576-1388	6-27-75	L. & F.D. LUITHLE & R.J. & S.D. VISTA	1.16	204.0	576-1389	10-18-95					
010	A.D. GROSSMAN & D.L. CALVIN	2.22	205.7	459-98		ULE CO.	2.22	205.7	559-1139	3-16-74										
011	" " " "	1.79	116.4	453-612		ULE CO.	1.79	116.4	559-1137	3-16-74										
Split see map 012	M. SPILKY	9.47	150.0	550-72		7620 ASSOCIATES	9.47	150.0	574-402	1-30-75	A.D. Wolfcale Jr. Trustee	9.47	150.0	576-702		SPLIT MORGAN DEV. INC. MAP SEE FOR SPLIT				
013	" " 0.38	.408	60.0	550-72		" " 0.38	0.41	60.0	" "	" " "	" " " "	0.41	60.0	" "		828-413 14.778 Ac			1311-012-013-014-019- 1411-005-006-007.1-009.1	*
014	" "	.51	146.0	553-409		" "	0.51	146.0	" "	" " "	" " " "	0.51	146.0	" "						
015	WEDGEWOOD PLAZA	.59	200.0	537-391		D.B. Van Ostrand	0.59	200.0	589-349	6-76	D & T. Enterprises			709-154						
016	D.B. VAN OSTRANO	1.54		443-79							" "			709-154						
017	M. McGREGOR	.5		208-131		*			726-1025	7 DEC. 84	M. McGREGOR, et al			891-179	1-13-92					
018	P.J. & L.H. SIDOTI	.34	50.0	538-836		J. & P. Gamiere	.34	50.0	576-836											
SPLIT * 019	M. SPILKY	3.69	210.2	550-71		7620 ASSOCIATES	3.69	210.2	574-402	1-30-75	A.D. WOLFCALE, Jr. (TRUSTEE)	3.69	210.2	576-702		(Split to D&T ENT 805-836-840 .058 AC) Bal. 3.632 Ac				→ 14.778 *
020	S. & D. ZOSZAK	.27	88.0	263-44		D.A. JASTROMB	.27	88.0	688-720	8-26-82	See Map									
021	V. & B. BURWELL	.36	127.0	277-84		V. & M. Burwell Jr.	.36	127.0	597-91		V.V. BURWELL JR.	.36	127.0	681-1328						
022	? Δ PARCEL	0.16																		
*023	W. & G. TIMKO	1.0	170.1	423-894 4-		G. Timko	1.0	170.1	574-850		W.J. Smith	1.0	170.1	595-1065		W.J. Smith	1.0	170.1	716-57	5/29/84 *
024	L.L. MAYLE	1.0	139.4	491-649																
025	E. & B. KNAPP	1.0	116.2	226-96		E. KNAPP				657-465	VIRGINIA SIDLEY	1.0	198	671-62		DEER REALTY, INC. Z	1.0		755-801	4-2-86
026	B.A. KNAPP	1.0	101.3	435-991		" "					" "			"		DEER REALTY, INC.	1.0		755-801	4-2-86
027	C.E. KNAPP.	6.61	198.0	185-220		Grand River Hardwood	6.61	19800	587-1024											
*028	FOODPLEX INC.	1.73	269.2	553-1312		V. GIGLIOTTI	1.738	269.2	647-592		COUNTY NATIONAL BUILDING COMPANY	1.738	269.2	647-595		BANK ONE OF NORTHERN OHIO	(686-1144)		686/1294	6-29-88
029	W. & C. FISHLEIGH	2.25	200.8	551-904		W. FISHLEIGH			678-854											
030	THE MENTOR LUMBER CO	1.29	100.0	453-389																
031	" " " "	3.06		453-389																
032	" " " "	.23	100.0	453-389																
033	Peoples S. & L. Co.	.332		578-241		RE-RECORDED	.332		578-363		MORGAN DEV. INC	.332		800-551	801-281					
034	1ST NAT. BANK OF BURTON	.493		578-368		BOARD OF GENEVA CO. COMMISSIONERS	0.933		582-1	19 75										
035	R. DICKINSON	7.64	956.7	578-732		LK. ERIE COLLEGE	7.64	95674	801-1066	12-30-87	TRIAX Co.	7.64		219-548	10-14-88					
036	The Mentor Lumber Co. 880.	6.76	22.00	587-930	4-29-76				686-1144 & 1165	6-25-82	G.M.H.A.			692-1025						
037	N. BORKOWSKI Trustee			633-385		TRANSCON BUILDERS, INC.														
						* ROSALIE M. HENDERSON 1/12 MARVEL B. SCHAFRIK 1/12 MARION ARIZ 1/12															
* 028	R.C. HUGHES & K. LYERLY	1.738	269.2'	746-1097	1985	D & R. YERT	1.73	269.2'	881-628	11-21-88										
* 019.1	D & T ENTERPRISES	.058		805-836-840	988															
OR-2	7620 A SSOC	4.389		828-413	1989															
023	C & W J Smith See Map																			

1210-015

1147.05'

003

RE Cseplo
844-437

S/L 8

204.41'

505.00'

150.22'

150.00'

002

150.0'

181.30'

ELASTOCHEM, INC.

004

882-1196

LOT 153

640.96'

LINE

001

S/L 7

7.062 Ac

ADDRESS - # 160

011

644.11'

VI-CON WELDING & FABRICATING COMPANY

~~585-1226~~
867-454

Pt of S/L 6

006

645.52'

2.87 AC

194'

257.28'

CORP

811.93'

010

Pt of S/L 6

006.1

J.L. RHYAND

904-189
914-1218

647.09'

3.2 AC.

C.D. & L.J. COATES
814-265

009

204'

216'

N P GLYNOS

995-891

007

S/L 5

250.00'

008

657.23'

648.90'

537.23'

LANG DISTRIBUTORS CORPS.
789-127
3.464 Ac.

120.0'

230.04'

230.02'

1409-001

1409-004.1

1409-009(007.1 006.1 005.1)

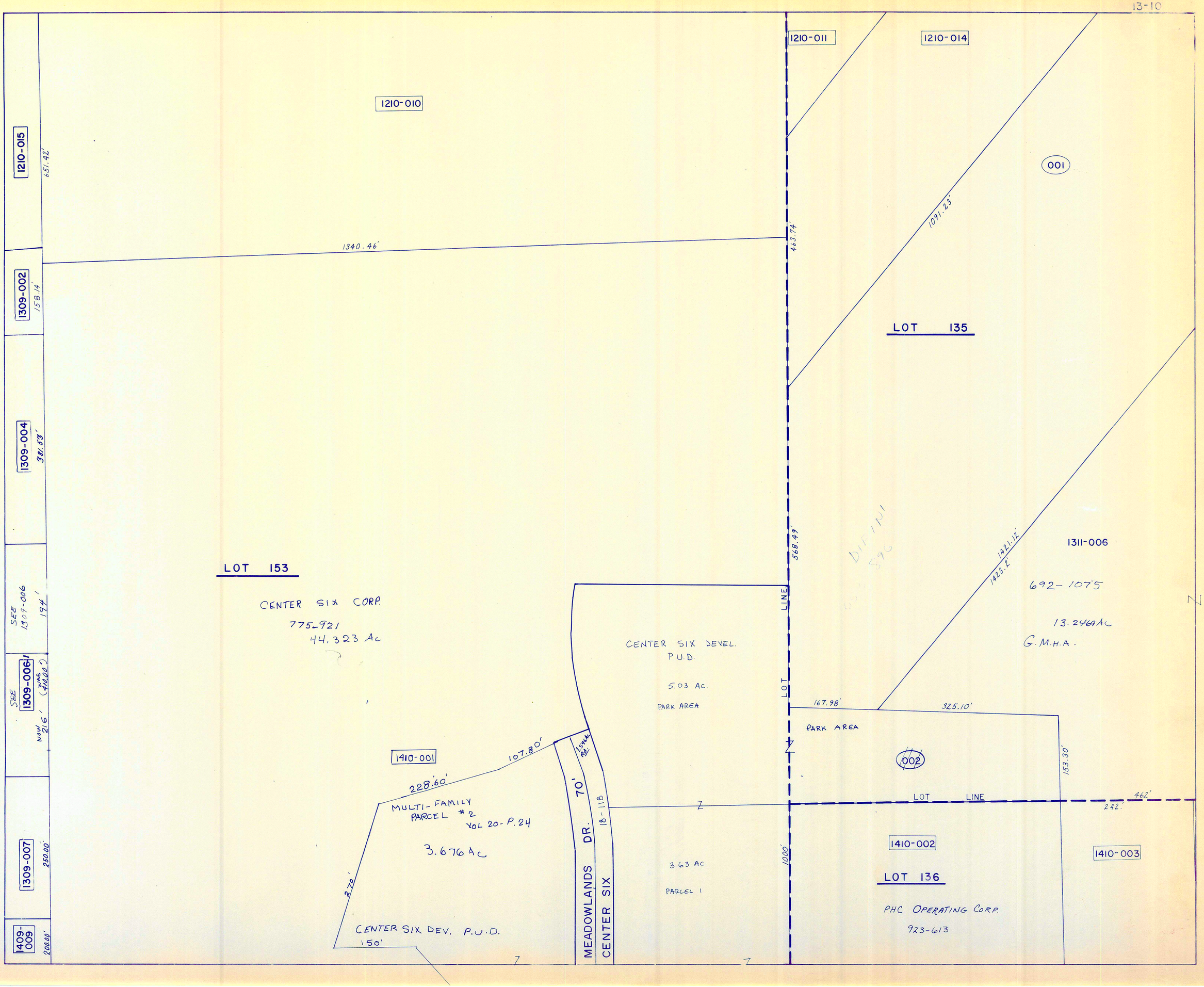
1210-015
651.42'
1309-002
158.14'
1309-004
381.53'
SEE 1309-006
194'
SEE 1309-006
NOW 216' (WAS 410.00')
1309-007
250.00'
1409-009
200.00'
1210-010
1340.46'
1210-011
1210-014
001
1091.23'
463.74'
LOT 135
LOT 153
CENTER SIX CORP.
775-921
44.323 Ac
568.49'
1311-006
1421.12'
1423.2'
692-1075
13.2469 Ac
G.M.H.A.
CENTER SIX DEVEL.
P.U.D.
5.03 AC.
PARK AREA
LOT LINE
167.98'
325.10'
PARK AREA
002
153.30'
1410-001
107.80'
228.60'
MULTI-FAMILY
PARCEL #2
VOL 20-P.24
3.676 Ac
270'
CENTER SIX DEV. P.U.D.
150'
MEADOWLANDS DR.
70'
CENTER SIX
18-118
3.63 AC.
PARCEL 1
1000'
LOT LINE
462'
242'
1410-002
LOT 136
PHC OPERATING CORP.
923-613
1410-003

1310-001

CENTER ST. S.R. 430-702

1 Ac. J.H. SINES INC. 520-[illegible]

001

320.7'

F.A. LYRCZ

002

721-231

2.6± Ac

408.9'

1255'

199.0'

W.L. + J.M. RUDY 631-94

005

1.388 Ac

138.85'

035

TRIAX Co.

819-548

7.64 Ac.

004

003

609.18'

463.45'

338.53'

LOT 135

LOT 101

172.6'

562.15'

149.85'

The MARVIN FRIEDMAN + HARRY FRIEDMAN CO. 970-667 970-671

400'

006

MARVIN FRIEDMAN & HARRY FRIEDMAN 970-674

020

B.H.L. BUBANOVIC 861-107

108.0'

30.0'

155.3'

153.3'

179.85'

179.85'

.36 Ac.

.27Ac

021

T.C. ACTON 963-313

C.W.J. SMITH 716-57 850-947

155.46'

267.3'

105.3'

88.38'

77.055'

B.R. WEARSCH + D.M. DODGE

368.7'

408.75'

532.62'

580.62'

599.68'

023

024

025

026

027

036

2.985 Ac

370.35'

007

457.70'

110.51'

127.6'

150.0'

88.0'

1 Ac.

862-181 1Ac.

ST.

178.36'

170.1'

204.69'

139.4'

116.2'

209.25'

101.31'

116.4'

198.0'

99' R/W

3942'

69.97'

77.41'

008

478.7'

15'

L. & F.D. LUITHLE & R.J. & S.D. VISTA 576-1387

009

663.93'

532.21'

137.86'

010

786.85'

116.4'

011

849.2'

849.35'

330.1'

Parcel D 4.329Ac

012.2

828-413

7620 ASSOC. 828-417

326.2'

034

MORGAN DEVELOPMENT, INC. 1.264 Ac.

012-1

7620 ASSOC. 828-413

028

D. & R. YERT 821-628

029

THE MENTOR + SUPPLY CO 857-677 2.25 Ac

030

031

LOT LINE

LOT 102

B&O. R.R.

412'

90'

25'

103'

446.0'

240.95'

246.4'

118.4'

1.73

269.2'

150.13'

40'

295.05'

46.26'

149.34'

709-154

033 .332Ac

801-281

015

D+T ENT. #2 .674Ac

032

100'

130'

99'

145.77'

146.17'

71.78'

120.22'

210.22'

302.50'

.058Ac

D+T ENT. 805-836 to 840

016 D+T ENT. #1 709-154 1.54Ac

017

018

M. McGREGOR, et al 891-179

297'

302.65'

378.68'

295'

PRIVATELY

1411-013

1411-019

CHERRY AVE. 66' R/W PLATS 10-29

362.81'

325.65'

100.0'

1114.5' LOT LINE

450.0'

LOT 135

M+H FRIEDMAN

7.493Ac

712-39

1411-001

1411-002

319.6'

1411-003

14.778 Ac

1311-012-013-014-019-1411-005-006-007.1-009.1

828-413 to 416

7620 ASSOC.

PARCEL NO.	TRANSFERD TO	AC.	FT. FRT.	VOL. PAGE	DATE	TRANSFERD TO	AC.	FT. FRT.	VOL. PAGE	DATE	TRANSFERD TO	AC.	FT. FRT.	VOL. PAGE	DATE	TRANSFERD TO	AC.	FT. FRT.	VOL PAGE	DATE
1312-001	CHARDON RUBBER CO.	.56		254-198																
002	" " "	.85		266-266																
003	" " "	.67		223-423																
004	" " "	.79		223-423																
005	BALL BROTHERS CO. 2.49	2.11	330.0'	435-748																
006	W.G. RIMES	.63	100.0'	665-950	7/1/80															
007	W.G. RIMES	.35		665-950	7/1/80	G&W Cartage			845-1305											
008	E. PETERSON 0.33	.34		278-217																
009	D.&C. MEEK	.33		576-66																
010	P.L. STREET	.33		520-261	3-5-71	K.L.&N.A. RARICK	.33		578-1099											
011	L.&M. FERRELL	.33		707-904																
012	T.&M. OGLE	.33		362-548		T.A.&M.A. OGLE	0.33		719-294	7-25-84										
013	M.R. TUTTLE	.70	95.11'	680-1132	12-4-81	R.C.&B.J. ERICKSON	.70	95.11'	747-533	10-29-85	J.&K.S. BROWN	.70	95.11'	964-154	12-3-93					
014	T.L. RARICK	.56	70.0'	553-1038		J.R. TINCHER	.56	70.0	719-1206	10/11/84										
015	I.M. SMITH 0.34	.36	55.0'	221-325		D.M.&E.M. PESKA	.34	55.0'	719-278	7-25-84	D.E.&J.M. CLARK	.34	55'	924-532	12-1-92	SEE MAP				
016	P.&D. HUGERSHOFF 0.48	.47	55.0'	509-1021		P.H.&D.M. HUGERSHOFF		55'	733-119	3-29-85										
017	R.&D. NUNNALY	.47	55.0'	637-931		R&D NUNNALLY			734-1059	4-3-85										
018	CHARDON RUBBER CO. 1.39	1.34	200.0'	192-514																
019	" " " 0.63	.69		192-514																
020	" " "	.80	291.5'	192-514																
021	CARSON-WALES CO. 2.34	2.39	300.0'	669-562	11-7-80	RJL PROP. INC.	2.39	300'	823-821	12-30-88										
022	F. SLAVEC	1.10	50.0'	578-603		WM.P. TOBBE			741-675	23 Jul 85										
023	T. PRYATELY 0.50	34		502-206	4-17-69															
024	H. KIEBLER	.1445	55.0'	617-427	2/17/78	M.E. BUTLER			905-313	6-1-92										
025	L.&J. CROW	.1445	55.0'	625-605	7-21-78	L.D. CROW			770-390	10-8-86										
026	R.H.&C. WEIDIG	.39	155.7'	611-850		See Map														
027	" "	.27	103.4'	" "		See Map														
028	H.E. KNAPP	.40	72.0'	220-302		UNITED STATES POSTAL SERVICE	.3924	72.0	715-898	5/23/84										
029	R.&B. MOSES	.40	73.92'	485-444	BM mm 1984	UNITED STATES POSTAL SERVICE	0.4111	72.00	714-1236											
030	CARSON-WALES CO.	.83	247.05'	669-562	11-7-80	UNITED STATES POSTAL SERVICE	.83	247.05	717-81	6/15/84										
031	" " "	.25	75.0'	669-562	11-7-80	UNITED STATES POSTAL SERVICE	.25	75.0	717-81	6/15/84										
032	W.G. RIMES	.38	100.0'	665-950	7-1-80	G&W Cartage			845-1305	2-15-90										
033	" "	1.13	100.0'	" "	"	"			"	"										
034	" "	.17	50.0'	" "	"	"			"	"										
035	" " 0.81	.78	90.0'	" "	"	"			"	"										
036	W.G. RIMES		10.0'	665-950	7/1/80	"			"	"										
037	G. RIMES TRUCKING CO.	.19	50.0'	661 1980 Trans 93		"			"	"										
038	W.G. RIMES	.33		665-950	7-1-80	"			"	"										
						"			"	"										
039	W.G. RIMES	.49		665-950	7-1-80	"			"	"										
040	CARSON-WALES CO.	1.14	88.4'	660-247		UNITED STATES POSTAL SERVICE	1.14	88.4	717-81	6/15/84										
041	M. TEMPLE&D. BEIER	1.03	78.0'	669-948		J.P.&D. GREAVES	1.02		692-475	12-10-82	R&D ARMBRUSTER	1.03	78.0'	817-1016	9-20-88					
042	H.&F. LEYDE 0.26	.41		223-30		W.K. FRY	.33		683-1230	3-26-82	B.M. FRY	0.33		763-820		J.&F. RADICH	SEE MAP			
043	T.J.&Y.E. MULLEN 0.60	.55	91.08	565-1011	7-16-74															
044	J.&F. RADICH	.48		516-580																
SPLIT 045	S.G. PETERSON ET AL.	.64		565-1006	4-26-74															
046	J.&F. RADICH	.48		678-1287		J.+F. RADICH	1.08 A/508		683-1228	3-26-82										
047	W.G. RIMES			665-950	7-1-80	G&W Cartage			845-1305	2-15-90										
						"			"	"										
048	W.G. RIMES	1.50		665-950	7-1-80	"			"	"										
see map * 049	S.G. PETERSON ET AL.	1.30	10.0'	565-1006	4-26-74	MAPLE GROVE Bldrs, Inc.				4- 83	*See VIII.SG. Condo's ~ Next Page									
050	" " "	1.00	76.0'	565-1006	4-26-74															
✓* 051	A.R. HUBBARD	.39	665'	552-1212	SPLIT	LEAVING .238AC					A.R.&O.L. CARNEGIE	.24		982-415	5-20-94					
51-1 see map * 052	J.&S. PETERSEN	2.70	76.5'	591-538	SPLIT	D.I. FREEMAN See Map	2.30		697-913	4/23/82	J.S. PETERSON	2.70		677415	4/21/85	*See VIII.SG. Condo's ~ Next Page				
052-1+053	D.I. FREEMAN	.32	60.0'	589-546		C. WRIGHT et. al. SEE MAP														
054	" "	1.67	74.2'	" "		R.&D.J. MOSES	1.67	74.2'	769-124	9.29.86										
055	W.&C. JOHNSON	.39		520-558		C.R.&K.S. KNOTTS			910-507	7-23-92										
056	L.&R. RITONDARO 0.66	.45		460-101																
057	" " 0.37	.44		" "																
058	" " 0.25	.38		" "																
059	G SANGRIK 065-1138.35 0.13	.13	39.8'	565-1129	860-497	C.&A. NYSTROM	.13	35'	800-499		See Map									
060	L.&R. RITONDARD	.17	45.0'	582-153		R. RITONDARD			582-153	780-400										
061	J.B.&C.F. SARANEY	.17	45.0'	678-525		J.B. SARANEY			857-356		K.R. SARANEY			887-1226	11-27-91	SEE MAP				
062	F.&J. SCHOFIELD	.19	49.0'	200-97		J&C. HEDRICK	.19		700-44	6/29/83										
063	R.E. PHILLIPS 0.06	.13	34.6'	320-291		D.J.CANNATO & J.A. McPEAK			843-157	12-14-89	D.J.CANNATO & J.A. McPEAK	.13	34.6'	967-1301	1-3-94					
064	F.M. DORN 0.06	.075	33.3'	315-90		E.J. DOLAN TRUSTEE	.075	33.3'	1007-175	2-2-95										
065	CHARDON SAVINGS BANK	.674	65.67'	484-864																
066	" " "	.04		477-831																
067	" " "	.04		265-192																
068	" " "	.19	49.5'	477-831																
069	" " "	.20	55.5'	265-192																
070	ASSEMBLIES OF GOD	.17	75.9'	395-26																
071	G.C. COMMISSIONERS	.07	31.0'	519-765																
072	" "	.08	40.0'	551-468																
073	" "	.05	25.0'	553-808																
074	" "	.05	25.0'	491-584																
045-1050-1/045-1	R.&K. GIBSON	0.588		696-876	4-20-83	R&R.GIBSON & JESUS VATTY	.588	30'	747-510	10-29-85	SEE MAP									
050-1	" " "			696-876	4-20-83						"									
050-2049-1	A.G. CARNEGIE	.201	56'	697-917		A&O. CARNEGIE	.201	56'	982-415	5-20-94										

PARCEL NO.	TRANSFERRED TO	AC.	FT. FRT.	VOL. PAGE	DATE	TRANSFERRED TO	AC.	FT. FRT	VOL. PAGE	DATE	TRANSFERRED TO	AC.	FT. FRT.	VOL. PAGE	DATE	TRANSFERRED TO	AC.	FT. FRT.	VOL. PAGE	DATE
1312-075	G.C. COMMISSIONERS	.16	71.0	491-584																
076	G.C. COMMISSIONERS	.05	200	502-789																
077	G.C. COMMISSIONERS	.05		491-584																
078	GEAUGA CO. BD. OF COMM	0.02		714-790	5-2-84															
	R. VESE			556-308																
079	W.C. & D.L. HOFSTETTER	0.186	65'	715-303																
*080	H. STRONG	0.31	68'	670-1327		P. & M. JOINER	.294	68'	821-366	11-16-88										
081	" "	0.18	40'	" "		" "	.18	40'	"	"										
082	M. BEECH	0.40	87.9'	312-46		M.R. SYSAK	.40	87.9'	889-476	12-17-91	B.G. BASEL & S.M. STERNAD BASEL	.40	87.9'	997-15	10-12-94					
083-B	E.S. BUSHNELL	.	36'	208-488		E. & M.E. ARCHACIK		36'	919-245	10-20-92										
083-A	E.S. BUSHNELL		52'	180-622 470-217		" " "		52'	"	"										
084	L. CORRIGAN	0.48	99'	663-615		J.R. CORRIGAN, et al	.48	99'	955-920	9-28-93	*SEE MAP									
085	B.R. & J.A. CAMPBELL	0.35	82.5'	731-55	3-13-85															
086	R.H. & L.L. BENNETT	0.25	66'	744-1119	9-13-85															
087	H. NOVAK 0.33	0.38		653-314		SEE MAP														
088	D. & S. MARTHE	0.25	66'	538-11		W.B. & C.H. WILLIAMS	0.25	66'	773-947	12-2-86										
089	H.J. & G. ADRIAN	0.25	66'	734-89	4-2-85															
090	D.L. & G.L. SMITH	0.25	66'	728-354	1-10-85	SEE MAP														
091	D. PINZONE	0.62		676-480		D.E. PROTS, JR. & A.K. NEMCIK	0.62		875-866	6-19-91										
* 092	8020 CORPORATION 0.48	0.26		629-833		*														
** 093	" " 0.17	0.15		574-674		**														
094	J.R. ZNIDARSIC (TRUSTEE)	0.15		757-37	4.28-86	WASHINGTON POST DEV. Co.			900-216	4-15-92										
095	C. EISLER (T. & C. LEASING CO.)	0.25	74'	695-635	3-17-83															
096	B.E. DIXON	0.09		758-807		JANE A. ATTINA	.09		834-807	7-7-89										
097	E. & B. PFABE 0.06 0.10	0.15	94.6'	247-552		E.H. PFABE TRUST			887-515	11-19-91										
098	L. INEMAN & B. HAUETER	0.15	50'	708-496	12-7-83	SEE MAP				798-160										
099	C. & E. HOWARD	0.15	50'	736-1194	5-6-85	E.S. HOWARD	.15	50'	931-515	2-22-93										
100	J.R. ZNIDARSIC (TRUSTEE)	0.24	80'	757-37	4.28-86	WASHINGTON POST DEV. Co			900-216	4-15-92										
101	S. MODICA	0.30	95'	754-1292	3-25-86	J.R. ZNIDARSIC (TRUSTEE)	0.30	95'	757-37	4.28-86	WASHINGTON POST DEV. Co.			900-216	4-15-92					
102	M. & N. BURR 0.22	0.23	60'	613-21		NELLA PAVARINI			801-148		WASHINGTON-POST DEV. Co.			801-150						
103	W.G. RIMES			713-1147	4-20-84	WASHINGTON POST.			805-170	3-15-88										
104	" " "			" "	" "	DEV. CO.			"	"										
105	" " "			" "	" "	" " "			"	"										
106	G.C. COMMISSIONERS	2.0	166.4	180-287																
107	M. & I. MOYER 0.50	0.45		224-71		L & P HANSON		*		10-26-87	See Map									
VV* 052-1	D.I. FREEMAN	.138		697-973	4-28-83															
* 092	CHESTER LEASING, INC.	0.48	75'	756-958	4-21-86															
	" " "	0.48	75'	756-958	4-21-86															
	" " "	0.48	75'	756-958	4-21-86															
	" " "	0.48	75'	756-961	4-18-86															
	" " "	0.48	75'	756-967	4-21-86															
	" " "	0.48	75'	756-964	4-23-86															
	" " "	0.48	75'	756-958	4-21-86															
	" " "	0.48	75'	756-958	4-21-86															
*080-A	GEAUGA CO. BD. OF COMMISSIONERS	.016		990-1226	8-12-94															
** 093	CHESTER LEASING, INC.	0.17	75'	756-958	4-21-86															
	" " "	0.17	75'	756-958	4-21-86															
	" " "	0.17	75'	756-958	4-21-86															
	" " "	0.17	75'	756-961	4-18-86															
	" " "	0.17	75'	756-967	4-21-86															
	" " "	0.17	75'	756-964	4-23-86															
	" " "	0.17	75'	756-958	4-21-86															
	" " "	0.17	75'	756-958	4-21-86															
VV* 051-1 &	J. & S. PETERSON	0.152		697-620	4-21-83															
054-1	MAPLE GROVE BUILD. INC.	1.082			4-28-83	*SEE VILL. SQ. CONDO'S ~ NEXT														
049-052-054-1 *	VILLAGE SQUARE CONDO'S:	VOL.	14-	PGS. 94	TO 97	~ J.M. DIEDRICH			812-1033											
proof																				
1A	VERA M. GARLAND			727-396	12-17-84	V.M. ARNOLD			1004-1193	1-5-95										
1B	M. HEALEY			705-79		K. & M. MILLER			856-1248		M. WHALE			866-774						
2A	J. & K. & S. PETERSON			726-1038	12-11-84	J.M. DIEDRICH			812-1033		L.C. SHUSTER			901-1039	4-30-92	L.C. & W.E. LAPOINTE			1033-1049	11-16-95
2B	" " "			" "		S & L Peterson			848-180											
3A	G.E. FINA			759-511		E.M. PUZDER			777-866	12-31-86										
3B	LYNN L. MILLER			739-823	6-24-85	KB Cooper			849-543	3-23-90										
4A	P.M. DODGE			750-974	12-27-85															
4B	J.H. MILLER			707-1095																
5A	S.M. WHEELER			721-1021	10-10-84	K. STEINGASS			841-255		M.M. & W.M. MAYNARD			1000-960	11-18-94					
5B	L. SANGRIK			706-935		A.L. DUNN			793-76	8-17-87										
6A	M. & H. HARDER			707-670		M.L. & H.C. HARDER			769-1068	10-8-86	M.L. HARDER			775-616		M.L. HARDER, TRUSTEE			776-710	947-1303 7-23-93
6B	R. SVOBODA			707-320		R.J. & R. SVOBODA			838-1370	10-6-89	R.J. & T.M. SVOBODA			961-635	11-16-93					
7A	R. TUTTLE			706-697	11-7-83	J.A. LITTLE			816-986	9-2-88										
7B	K. SWITZER			717-471	6-21-84															
8A	J. & K. & S. PETERSEN			726-1038	12-11-84	M. FULLER			834-921	7-26-89	H.A. WHALE			905-822	6-4-92					
8B	" " "					L.W. & A.V. McCURRY			866-776	2-5-91	S.F. & E.G. HITTER			1032-604	11-1-95					
9A	P. VESE			707-316		P. VESE, P. CARROLL, R. VESE			767-1088											
9B	J. & K. & S. PETERSEN			726-1038	12-11-84	L. CHUNAT			784-1146											
10A	L. MEADOWS			741-938	7-31-85															
10B	J. & K. & S. PETERSEN			726-1038	12-11-84	K & D. FORMENT			819-1253	10-24-88										
11A	S.J. TRYBUS			722-54	10-10-84	H.E. & B.M. RIEDEL			769-160	9-30-86										
11B	T.N. DiROSA			742-356	8-7-85	T.N. DiROSA, et al, Trustees			983-1191	6-6-94										
12A	J & K & S. PETERSEN			726-1038	12-11-84	W.E. & T. LAPOINTE			784-185		W.E. LAPOINTE			921-502	11-5-92	L.C. & W.E. LAPOINTE, SS			1014-404 1014-406	5-5-95
12B	" " "			" "	" "	R. & J. CROW			836-967											

13-12

B.C. GAGE 796-1275

1212-032 | 1212-033 | 1212-034 | 1212-036 | 1212-037 | 1212-038 | 1212-039 | 1212-040 | 1212-041 | 1212-042 | 1212-043 | 1212-044 | 1212-045 | 1212-047

LOT 99 | LOT 98 | LOT 100 | LOT 101 | LOT 102 | LOT 57 | LOT 58 | LOT 59 | LOT 60 | LOT 61

1311-003 | 1311-036 | 1311-031 | 1311-018 | 1411-019

1313-027 | 1313-028 | 1313-030 | 1313-031 | 1313-032 | 1313-033 | 1313-034 | 1313-035 | 1313-036 | 1313-037 | 1313-038

001 002 003 004 005 006 007 008 009 010 011 012 013 014 015 016 017 018 019 020 021 022 023 024 025 026 027 028 029 030 031 032 033 034 035 036 037 038 039 040 041 042 043 044 045 046 047 048 049 050 051 052 053 054 055 056 057 058 059 060 061 062 063 064 065 066 067 068 069

1A 1B 2A 2B 3A 3B 4A 4B 5A 5B 6A 6B 7A 7B 8A 8B 9A 9B 10A 10B 11A 11B 12A 12B

1412-001 1412-002 1412-003 1412-020 1412-021 1412-022 1412-023 1412-024 1412-025 1412-026 1412-027 1412-028 1412-029 1412-030 1412-031 1412-032 1412-033 1412-034 1412-035 1412-036

093 094 095 096 097 098 099 100 101 102 103 104 105 106 107

SIXTH AVE. 50' R/W

WASHINGTON ST. 50' R/W

CENTER STREET 99' R/W

1.588 AC. C.O. 888-127

328.59' CHARDON RUBBER

1.33 AC. 823-821

R.J.L. PROP. INC. 823-821

2.39 AC. M.E. BUTLER 705-318

1.1 AC. W.F. TUPPER 454-774

1.8611 AC L. PERRONZIO 807-852

.953 AC 805-170

.774 AC 1006-1165

1.034 AC

.753 AC

.15 AC

.55 AC

.201 AC

.32 AC

0.33 Ac.

847-189 847-130 887-22 C. Weidig 887-22 847-132

T.SR. & M. OGLE 870-413

P & D A APPLESTER 817-1016

R.A. MAUCK, JR 788-284

Y.K. MULLEN 836-470

J. & F. RADICH 788-640

CARNEGIE 982-415

J. & K.S. BROWN 964-154

J.M. CLARK 924-532 967-926

C.R. & K.S. KNOTTS 910-507

C.E.W. Cartage 845-1305

R.J. SLAYMAKER A.M. HILL 933-880

VILLAGE SQUARE CONDOS VOL 14-94

CHEZMISFORD PROP. INC. 230.0

HANSON 798-173 * 847-228

CIANFAGLIONE ENTERPRISES, INC. 800-448

WASHINGTON POST DEV. CO. 900-216

D.E. PROTS, JR. & A.L. NEMCIK 875-866 991-214

G.L. SMITH

A.K. COLLARD

T.W. SR & S.K. SELL 914-1322

M.K. STONE 792-117

J.R & K. CORRIGAN 959-223 959-221

E.M.E. ARCHAKI 919-245

B.G. BASEL & S.M. STEPNAD BASEL 997-15

P & M JOINER 982-366

R.S. POWELL 192-640

E.S. HOWARD 931-515

R & L STIVERSON 798-760

E.C.H. PFLEGING 710

T & O CARNEGIE 982-415

B.F. & O.T. ZUVICH 983-68

R. RITONDARO 780-4000401

K.R. SARAVEY 887-1226

PARCEL NO.	TRANSFERD TO	AC.	FT. FRT.	VOL. PAGE	DATE	TRANSFERD TO	AC.	FT. FRT.	VOL. PAGE	DATE	TRANSFERD TO	AC.	FT. FRT.	VOL. PAGE	DATE	TRANSFERD TO	AC.	FT. FRT.	VOL. PAGE	DATE
1313-001	K. & M. MILLER 0.40	.29	60.5	180-19		K & M. Miller	rp		704-163		M. MILLER "			771-33	10-28-86					
002	A. & W. ALLYN			502-271																
003	R. & J. WANTZ 0.30	.27	70.0	513-268		F. E. J. Warner	.27	70.0	693-1039		F.W. + J.E. WARNER	.27	70.	721-223	10/11/84					
004	G. G. ALLYN 0.24	.27	73.03	218-245		A.A. ALLYN, SR., TRUSTEE	.27	73.03'	917-569	10-1-92										
005	" " 0.24	.27	49.0	218-245		" "	.27	49.'	"	"										
006	J. BREDIGER 0.34			325-619		H.E. INDERLIED	0.34		675-1051	6/30/81										
007	L. & C. MILLER .40			388-60		L.C. MILLER	.40		733884	4-1-85	J.L. MILLER	.40		1011-1003	4-6-95	SEE MAP				
008	R. & S. LEHMAN 0.35			325-329		SURVIVORSHIP			589-1065		G.A. & K. DORN			744-136	9-3-85	G.A. & A.K. DORN, SS			977-601	4-7-94 SEE MAP
009	ASSEMBLY OF GOD — Bg. .39			538-1344																
010	K. & D. BENA 0.06 0.23	.29		509-780		K.J. BENA	.29		682-918	2-17-81	D.M. + K.J. BENA	.29		732-111	3-26-85	MARGO A NALBACH (775-114 .287AC) + 011 1.022AC = 0.310 AC BEING 775-118				(775-114 + 116 =)
011	" " 0.39	.43	89.3	502-416		K.J. BENA	.43	89.3'	682-920	10-1-82	D.M. & K.J. BENA split 3.43			732-115	3-26-85	LOWELL W. HANSON	.374		775-120	12-18-86
012	G. HANNA 0.32	.306	63.18	174-281		W.H. & L.H. Jackson	.306	63.18	690-111											
013	J. & B. GORE	.30	65.0	400-224		J.A. + S.A. ILERSICH	.30	65.0'	684-61		J.A. & S.A. ILERSICH	.30		734-1246	4-3-85					
014	D. & D. RONYAK	.35		409-365		R. & T. Swartz	0.35		587-1164		R. & T. SWARTZ	.35		734-817	4-2-85					
015	H. & M. VAN GORDER	1.3		257-157		M.A. VAN GORDER			686-1239	6-28-82	J.R. ZNIDARSIC	1.3		767-281	9-5-86					
016	D. & D. MUCHMORE 1.07		116.05	551-1018		D. Muchmore			617-746	2/17/78	D.C. MUCHMORE			737-831	5-20-85	D.W. MUCHMORE	1.06	116.05	820-286	10-27-88
* 017	J. & G. COLVIN 1.75			251-353		G.R. COLVIN			647-34	6/17/81	The G.R. COLVIN REV TRUST	.85		970-612	5-24-94					
018	" " 0.03			277-49		" " 0.085 Ac					"			"						
019	" " 0.10			377-101		" "					"			"						
020	W. & D. CHAPMAN 0.52		102.2	537-786		SUR. DEED	0.52	102.2	578-972		G.W. TEMPLE	.52		735-1001	4-15-85					
021	D. & M. SMITH 0.42		87.15	246-29		J. SANGRICK	.42	87.15	559-70	1-11-74	G. SANGRIK, TRUSTEE (1/2 INT)	.42	87.15	1006-417	1-25-95					
022	F. & L. CSIZMA 0.41		90.0	246-41		F & L CSIZMA	41	90.0	691-150	11-05-82	L. CSIZMA	0.41	90'	769-1126						
023	A. & T. HASSE 0.45		90.0	502-880		SURVIVORSHIP DEED			657-572		T. HASSE			746-161	1985					
024	D. & R. HUMMELL 0.90		115.0	444-918		D.G. & R. HUMMELL	.897		760-1245	3-12-85	R. HUMMEL			870-847	4-17-91					
025	B. M. DEMKO — 0.25			417-74																
026	D. & R. HUMMELL 1.21			278-25		H. & S. WILCOX	1.81		568-810	9-6-74										
027	P. PENTEK .19		50.0	484-708		P.J. & L.J. PENTAK	.19	50'	921-904	11-9-92										
028	R. & J. POLSON 1.06	1.26	73.7	550-553		S.J. SARANITI			736-874	4-30-85	R. & M. AGGEN	1.31		736-876	4-30-85	C.B. & P.L. MILES	1.31		775-51	12-18-86
029	J. & A. SANGRIK 0.24	.08	37.0	356-351		G. SANGRICK 0.24	.08	32.0	565-1129	7-23-74	W + L. AROTIN	.255		722-958	10/11/84	W. + L. AROTIN				
030	H. & O. SCHULTZ 0.26	.41		552-772																
031	W. & C. JOHNSON .55		80.0	409-174		C.R. & K.S. KNOTTS			910-507	7-23-92										
032	W. & F. SARGENT 1.50 0.06	1.67	142.6	520-597		W.W. & F. SARGENT			734-453	4-2-85										
033	C. & B. McGUNNIGLE 0.33	.32	55.0	531-293		B.A. McGUNNIGLE	0.33	55.0	695-1429	3-30-83										
034	R. & M. BYROM 1.24		77.0	485-231		RMB INVESTMEST LIMITED PARTNERSHIP			879-839	8-8-91	LAKESIDE ESTATE SERVICES, INC.	1.24	77.0'	884-468	10-8-91					
035	N. & K. LEGGETT .63		66.0	309-637																
036	H. K. BOSTWICK 0.50	.48	55.0	203-500		F. BOSTWICK .50 Ac.			665-6		R.J. & E.A. BECHKOWIAK	.5 Ac.		881-163	8-28-91					
037	D. & M. McQUISTION .38		87.95	391-45		D.E. + M.C. McQUISTION	377	87.95	718-545	7/11/84										
038	CHARDON SAVINGS BANK .26		53.0	453-237																
039	" " " due of 1/2 .14		60.0	300-311																
040	" " " .12		54.25	486-589																
041	" " " due of 032 .16		74.8	242-45																
042	K. & C. GRAYDON 1.0			538-1207		R. W. LANDIES	1.0		559-1366	3-29-74	R & D LANDIES	1.0		617-123		SEE MAP				
043	B. VANGORDER 1.60 0.43	2.1		201-911		BANK OHIO			667-1219	10-1-80	K. & D.L. LANDIES			697-1197		SEE MAP				
044	" " 0.10	.24	52.0	186-115							W. + S. Green	.23	52'	705-115		SEE MAP				
045	F.L. GRAU .25		55.0	239-192		L.M. BARNES & D.L. GRAU	.25	55.0'	885-348	10-23-91	D.L. & L. GRAU	.25	55'	929-679	6-26-93					
046	" " .095			" "		" "	.095		"	"										
047	E. DREYER 1.23	1.21	77.0	427-400																
048	" " .06		11.0	" "																
049	H.N. SKINNER 0.30 + 045	.71	121.0	233-583		LOT SPLIT SEE 179	.34 Ac (remaining)				H.N. + N. SKINNER	.34	121.0	716-536	6/5/84					
050	V.M. PARSON 1/3 + 0.75	1.95		492-97																
051	C. & E. HUMMEL .37		66.0	246-559		E. Hummel			704-736		D.M. + E.T. ONDREY	.38	66.0	720-268	10/11/84					
052	C.H. HIRST 0.19	.28		489-370							D. & M. YEATER	.29		599-40		D & M YEATER	.29		734-1207	4-3-85
053	CHARDON METH CHURCH .12		52.0	218-574		R. & S. DARLING			611-491		J.R. ZNIDARSIC, TRUSTEE	.18	52.0	871-754	4-26-91					
054	W. & R. LEAMAN 0.20	.21	90.75	523-261		E. Smith	21	90.75	578-562											
055	I. BETZER 0.16	.12	55.0	221-2		G. BARNUM			629-1115	9-15-78	B.F. & G.A. BARNUM		*	731-789	3-20-85					
056	R. HAMILTON ETAL 0.07	.075	60.0	520-661		R.J. & R.W. HAMILTON			697-1350	5/13/83	R & C. Berkley			699-1198		S. KIAAR	.075	60.0'	818-300	9-27-88
057	MIDLAND TITLE 0.06	.05	39.0	552-70																
058	K. MILLER 2x55'	165 2 FT		186-85																
059	A. M. LANG 0.33	.23	49.5	513-202		ROYCE E. & BETTY L. REINHART JS	0.23	49.5	580-53	"75	WILLIAMSBURG PROPERTIES	.23	49.5	643-24		See Map				
060	BERTKE INTERPRIZE 0.33	.31	51.0	531-25		L.W. & P. HANSON	.31	51.0	887-873	11-21-91	L.W. HANSON & W.E. ERVIN	.33		895-475		SEE MAP				
061	CHARDON METH. CHURCH .32			218-574		R. & S. DARLING			619-11		S. DARLING			859-975	See map	J R ZNIDARSIC, TRUSTEE	.32		871-754	4-26-91
062	J. & J. SCHULTZ 0.50	.54	97.5	513-728		C. Matz	.50	97.5	578-1086	8-19-75	K. & K. MASSHART	.50	97.5	591-127		K.L. MASSHART	0.50	97.5'	773-1029	12-13-86 SEE MAP
063	D. & J. SPANGENBERG 0.75	.66	86.5	460-87		D.J. & J. SPANGENBERG			952-910	9-2-93										
064	E. G. GASE 0.50	.38	50.0	200-218		R.G. BARTLETT & E.G. BURK			597-1013		N.A. DUPAY			675-575						
065	W. A. MALLULA 0.50	.59	78.0	300-522		W.A. + F.M. MALLULA *	.69		731-1297	8-25-85				675-575						
066	G.F. BARTLETT 0.36	.61	53.0	509-13		W.A. + D.M. CARLSON	.61	53.0	717-872	ALSO 717-867+869	JOHNSON			717-872		S.M. JOHNON SR. see map	.61	53'	750-307	12-19-85
	G. LITT			508-775												S.M. JOHNSON SR.	.69	60'	750-307	12-19-85
067	S.M. JOHNSON .69		60.0	531-248		See Map														
068	N.E. ROSENE .64		84.5	477-902		D.L. ROSENE			670-1348		J.E. & G.E. BIHARY			774-231	12-9-86					
069	C. & R. ROSENE 2.76	2.74	30.0	491-941		D.L. & R.F. ROSENE	2.76	30'	773-139		J.E. & G.E. BIHARY	2.76	30'	774-229	12-9-86					
070	R. & G. LOVELAND 0.33	.38	82.5	485-878																
071	F. & A. HUTTER .39		85.0	239-90		Agnes I. Hutter	.39	85.0	689-1396/385	9-28-32										
072	H. & L. ASH .81		100.0	558-387		H.C. & L.R. ASH	.812		732-1114	3-22-85	SEE MAP									
073	F. & G. DREYER .65		80.0	464-739		W.J. + R.L. MELKERSON	.65	80.0	937-503	4-29-93										
074	" " .081		10.0	" "		" " "	.081	10.0'	"	"										
075	F. & R. LAVRICH .57		70.0	425-508		R. M. LAVRICH	0.57	70'	756-403											
076	E. SPENCER .57		70.0	378-523		F. & R. LAVRICH	.57 Ac	70'	673-390	4/21/81	R. M. LAVRICH	0.57	70'	756-403		SEE MAP				
077	L.R. SPEAR .08		10.0	477-450		W + E Black	.08	10.0	658-551	G 35-1234 G 35-1235										
078	" " 0.89 .91		80.0	" "		" "	"		"	"										
079	B. HAMMOND 0.34	.018	5.0	281-585		L. & C. WENE	0.018	5.0	751 1211		T.S. & J.M. BALASA			926-1156	12-24-92	J.B. & K.S. WILLIS	.018	5'	926-1158	12-24-92 SEE MAP
080	" " .197		52.0	452-651		L. + C. WENE			750-42	12-17-85	" "			926-1156	12-24-92	" "	.197	52'	926-1158	12-24-92
* 017-1	M.E. & L.I. ERNST	1.027		629-383		M.E. & L.J. ERNST	1.027		734-776	4-2-85										

PARCEL NO.	TRANSFERD TO	AC.	FT. FRT.	VOL. PAGE	DATE	TRANSFERD TO	AC.	FT. FRT.	VOL. PAGE	DATE	TRANSFERD TO	AC.	FT. FRT.	VOL. PAGE	DATE	TRANSFERD TO	AC.	FT. FRT.	VOL. PAGE	DATE
1313-081	D.C. MILLER	.34		676-579	7-7-81	D.C. MILLER			730-579	3-1-85	SEE M.P									
082	" "	.31	82.5'	" "	" "	"			730-579	3-1-85	" "									
083	W.W. MILLS	0.26		565-894		W.L.M. & K. GUION			1013-739	4-27-95	SEE MAP									
084	" " 0.33	0.29	68.5'	" "		" "			"	"	" "									
085	C. & M. DIEDRICH	.24		670-1204		C. DIEDRICH	.24		972-493	2-18-94										
086	" "	.34	90.0'	" "			.34	90.'	"	"										
087	R. & A. PECK	.33	63.0'	603-419		A. PECK	.33	63.0'	992-362	8-25-94	SEE MAP									
088	K.W. FEIGLE	.42	77.2'	400-121		H.F. & R.W. LYON	.48	77.2'	733-1173	4-2-85										
089	C. & M. DIEDRICH out of 0.69	.11		229-334		C. DIEDRICH	.11		972-493	2-18-94										
090	W. & M. BRAMSTEDT	.03	10.0'	576-446		W. Bramstedt			702-916											
091	" "	.18	50.0'	" "																
092	G. LYON	.19	100.0'	565-1172	7-12-74															
093	M. & F. KOZNIK	.26	82.5'	653-384		R.S. & J. ROBERTS SEE MAP														
* 094	~~L.K. BAPTIE~~	.457	60.0'	615-555	see 094-A)	R. & J. BECKHOWIAK		150'	496-642		R. BECKHOWIAK	0.733	90'	696-1104	3-25-93	GARWOOD CORP.	0.733	90'	776-37 755-554	2-21-86
095	L. & K. BAPTIE	.21	53.0'	542-958	738-421	L.N. & K.M. BAPTIE	.21	53'	738-429	3-29-85										
096	CHURCH OF CHRIST	.24	61.5'	486-362																
097	" "	.20	50.0'	400-125																
098	" "	.23	60.0'	" "																
099	" "	.26	65.0'	556-125																
100	M. BAPTIE 0.25	.33	82.5'	362-347																
101	" " 0.16	.07	18.5'	" "																
102	C. YANIC	.25	64.0'	565-757		S. YANIC & L. MEEK SEE MAP														
103	N. WILSON	.33	82.5'	663-726		S.D. & N.K. WILSON	.33	82.5'	731-292	3-18-85	J. & A. GIFFORD SEE MAP									
104	D. & A. BERTINO	.33	82.5'	531-1296		DAVID G. CRAWLEY	.33		802-946	1-19-88										
105	R. & E. STONE 0.34	.36	98.0'	417-1003																
106	V. & T. RUPLE	.196	59.0'	663-133																
107	J. & J. BOLAN 0.02	.20		495-664		M.S. + M.A KLEPAC	.20		725-647	11/19/84										
108	" "	.13	45.0'	502-234		M.S. + M.A. KLEPAC	.13	45.0'	725-647	11/19/84										
109	D.J. ARNOLD 0.17	.15	45.0'	523-882		M.R. & S.R. HAYNES	.17	45.0'	966-990	12-23-93										
110	B. & C. MILLER 0.12	.14	24.0'	338-173		D. & K. BAWTINHIMER SEE MAP														
111	R. & P. PRUSHA	.23		512-516																
112	" "	.23		" "																
113	C. & R. AUSTIN	4.90		232-135		ROSE ANN AUSTIN			677-648		C.H. AUSTIN, JR, et al			953-730	9-13-93					
114	M. & A. CLARK	.19	50.0'	677-1321		A.G. CLARK	.19	50.'	807-84		D.G. SEREDICH, JR & V.L. BROWN SEREDICH			962-1158	11-24-93					
115	R.A. AUSTIN	.19	50.0'	208-625		C.H. AUSTIN, JR., et al			953-730	9-13-93	V. BROWN SEREDICH & D.G. SEREDICH	968-1253; 1255, 1257, 1259, 1261								
116	D.R. AROTIN 0.01, 0.09	.41		513-229																
117	" " 0.26	.06		" "																
118		.16																		
119	E.J. & M.A. BLISS	.22	57.0'	643-1057																
120	F. AROTIN 0.24	.21	61.0'	400-700																
121	B. & C. MILLER	.5	71.28'	538-173		D. & K. BAWTINHIMER SEE MAP														
122	H. & L. GRACYK	.09	50.0'	615-1140		H + L GRACYK	.09	50'	1009-357	3-7-95										
123	G.R. & M.A. MOORE	.09	50.0'	633-1289																
124	D. MYERS	.09	50.0'	565-356	6-18-74	See Map														
125	C. & V. JAMESON 0.25	.29	80.0'	232-513		C.R. & V.M. JAMESON		80'	733-100	3-85	V.M. JAMESON		80	764-859						
126	J.T. STEINBACK	2.41		667-1073	10-1-80															
127	A. & E. SHARP	1.02		665-609	6-6-80	E SHARP	1.20	99'	1018-1254	6-22-95	SEE MAP									
128	T.S. HINSKE	.14		538-996		See Map														
129	H. SKINNER	.12	50.0'	233-583		H.N. + N. SKINNER	.126	50.0	716-536	6/15/84	R.H. GRIMM SEE MAP									
130	W.L. HAZLETT	.25	100.0'	479-965		W.E. & L.L. HAZLETT	.25	100'	731-870	3-24-85	SEE MAP									
131	" "	.31		" "		"	.31		731-870	3-24-85	"									
132	T. & L. McHALE	.29	60.0'	576-76	657-518	T.E. & L.M. McHALE	.29	60.0	717-55		R.A. & E.M. KINAITUS	.29	60.0	717-58	6/15/84	N.J. & C.J. HERMAN			878-174	
133	G. & R. LOCKHART	.31	65.0'	653-1060		R.J. & F.A. SAMARDGE	.31	65.0	872-587	5-9-91										
134	C. & J. COTRELL	.31	65.0'	391-377		M.M. + M.E. ROHR	.31	65.0	722-1099	10/10/84										
135	S. & H. KUME	.31	65.0'	495-307		K.L. & D.J. Hoover	.31	65.0'	690-632	10-13-82	D. & J. SCHROEDER	.31	65'	813-389	7-15-88	ME & A.D. LADUE	.31	65'	906-1100	6-17-92
136	" "	.27		531-678		" "	.27		690-632	10 13 82	" "	.27		" "	"	" "	.27		"	"
137	W.M. & S.M. GUTBROD	.31	65.0'	633-1242		M. & B. BERTONE	.3088	65	693-773	1-21-83	SEE MAP									
138	B.G. SOUTHERN	0.27		574-121		" "	.268		693-773		" "									
139	T.C. & B.L. NORRIS	0.71	80.0'	673-1188	5-11-81															
140	F.M. STROCK	.20		565-666		NEWMAN, LEARY & BRICE	0.18		759-576	5-29-86	CHARDON CENTER, INC. SEE MAP									
141	H. STROCK 0.07	.05		551-916		F.M. STROCK	0.07		694-1093	3-1-93	CHARDON CENTER, INC.	.07		912-332	8-12-92					
142	LAKE CO. NAT'L. BK. Tree	.25		607-1023		JOSEPH R. ZNIDARSIC	.25		787-272	6-3-87	CHARDON CENTER Inc. PARCEL #1			787-276	6-3-87					
143	3000 COMPANY	.17		661-354		JOSEPH R. ZNIDARSIC			787-274	6-3-87	CHARDON CENTER Inc. PARCEL #2			787-276	6-3-87					
144	P.R. BARONE	.37	82.0'	512-134																
145	G.C.B. OF COMM.	.57	99.0'	470-608																
146	CHARDON BD. OF EDUC.	.68		114-424																
147	" " "	.07		124-425																
148	T. & M. ZARZOUR & L. SCICOLONE	.41	90.75'	601-1218																
149	G. & K. DORN 14-13 0.29	.02		553-239		B.M. FRY			775-835	12-29-86										
150	J. & M. PITRONE	.38	82.5'	621-1160		R.V. + L.L. ROSS	.38	82.5	724-499	11/2/84										
151	~~F. & S.~~ KRAMER, Jr. 673-416	.08		601-785	785	HAROLD W. & DONNA S. DEMINT			715-361	15 May 1984	J. & D. HORABIK			766-1102						
152	R.R. STARKEY 0.48	.37		565-245		L.W + G. STEIN			694-644	2-22-83	J & A. HENDERSON			807-572	4-22-88					
153	M. & A. BRUCE 0.36	.40	88.5'	553-945		M.E. & A.E. BRUCE	.40	88.5	732-363	1985	M.S. KANGAS			911-620	8-4-92					
154	J. & M. MILLER	.25		459-615		J.H. & A.M. MILLER	.25		732-400	3-27-85	S.A. & H.A. FARRINGTON	.25		933-469	3-22-93					
155	H. & E. PHILLIPS	.26	57.7'	378-476		E. & N. WETZEL	.26	57.7'	821-852	11-23-88										
156	J. & M. RUSSELL	.25	54.8'	261-251		J.P. & M.M. RUSSELL	.25	54.8'	731-1289	3-85	SEE MAP									
157	B.M. NUTTING 0.23	.26	63.0'	556-721		E & P. JACOBSEN	.26	63.'	8/8-711	9-30-88	P. JACOBSEN			854-1009		M.D. FOLLMER L.A. RUDY NEW OWNER		Z	936-252	4-19-93
158	" "	.03		556-721		" "	.03		"	"	"									
159	C. & N. SPECK	.25	55.0'	657-684		C.N. & S.J. SPECK	.25	55'	733-978											
160	" "	.07		702-1022																
161	" "	.17	55.0'	702-1022																
* 094-A	L. + K. BAPTIE	0.457	60.0'	615-555		L.N. & K.M. BAPTIE	.457	60'	738-427	3-29-85										
* 094	GARWOOD CORP.	0.733	90'	776-37		R.E. Jr. & B.S. JOHNSON	0.733	90'	776-40	12-30-86										

NOTE: PARCEL #"181" DOES NOT EXIST, SEE "094"

PARCEL NO.	TRANSFERD TO	AC.	FT. FRT.	VOL. PAGE	DATE	TRANSFERD TO	AC.	FT. FRT.	VOL. PAGE	DATE	TRANSFERD TO	AC.	FT. FRT.	VOL. PAGE	DATE	TRANSFERD TO	AC.	FT. FRT.	VOL. PAGE	DATE
1313-162	C. & N. SPECK	0.10	78.0	702-1022																
163	J. GRANGER	.20		165-46		C. & N. SPECK	.20		702-1175											
164	R. & D. ELDRIDGE	.34	104.5	242-135		R.H. & D.M. ELDRIDGE	.34	104.7	732-1325	3-29-85										
165	J. & K. PATTERSON	.04	15.7	463-784		J. I+K PATTERSON TRUSTEE			INADEQUATE		798-1080									
166	" " 0.35	.39		" "		J. I+K PATTERSON			DUE to .09 AC NOT		798-1080									
167	" " 0.55 + 0.07	.61	104.8	232-102		LOT SPLIT -177 0.53	0.09	13.82		8-23-74	FORGOT THIS ON 798-1080-1081									
168	D. & H. WILSON 0.23	.18	50.0	523-518		C. & A. Tribble	.18	50.0	589-1055		K. + W. BOEHNER	0.18	50'	696-684	4-15-83					
169	J. & L. HOBBS	.18	50.0	463-837		J. A. JACKSON 871-549 706-546	.18		558-1195	11-29-73	R. ARNETT	.18	50'	977-1176	4-12-94					
170	" "	.18	50.0	463-837		" " 871-549	.18		558-1195	11-29 73	" "	.18	50'	977-1176	"					
171	J. & K. PATTERSON 0.50	.69	105.6	426-83																
* 172	W. & S. FLUHR	1.50	190.9	502-508		W+S Fluhr * SPLIT	1.132	85'	631-561	10-10-78	W. & E. DARPEL	1.132	85'	765-1155						
173	J. & P. FLICK	.23	50.0	523-404		L.E & J. SHERMAN	0.23	50.0	587-880		H. J. HALE			617-125		M. + K. MATSIK	0.23	50.0'	694-922	2-25-83
174	B. THAYER	.50		532-962																
175	W. THAYER	1.82	217.14	243-209		LOT SPLIT 1313-176 0.08	1.74				B.W. & M.I. THAYER			881-727	9-3-91					
176	B. THAYER	.08		559-864																
177	K.W. & C.L. GRAYDON OUT OF 1313-167	0.53	91.00'	568-602	8-23-74	J. & M. Verbridge			617-70		D. DAWSON	0.53	91.00	665-522	6/2/80	D.G. & P.A. DAWSON	.53	91	734-173	4-2-85
178	M. & L. ERNST (½ 017)	1.027		629-383	8-23-78															
179	I & J. CROSS (LOT SPLIT FROM 049)	.43 Ac	72.8'	663-357	3-6-80	J. & D. ONDREY SEE MAP														
180	R.A. AUSTIN			677-708		C.H. AUSTIN, JR. et al			953-730	9-13-93										
* 172-1	W. J. & S.E. FLUHR	0.394	105.9'	631-563	10-10-78	W.J. FLUHR	0.394	105.9'	752-1016	2-6-86										
173 CONT.	M.E. & K.J. MATSIK	.23	50'	735-327	4-3-85	see map														
1313-011	L.W. & P.L. HANSON	0.374		775-567	12.23.86															

1213-079

ALLYND BLVD. — DOWNING DR.

001 002 003 004 005 006 007 008 009 011

4-21-95 J.L. & K.A. MILLER 1012-330

G.A. & A.R. DORN 977-601 744-136

RL & SA THOMPSON 0100111 .310 Ac 848-549

775-120 9-6-95 .374 Ac. H. HANSON 1078-36

J.W. SHIFFLER 1213-123 777-809 TOTAL Ac. .449A

1213-124 .274 Ac.

1213-125

1213-126

1213-127

1213-128

T.H. & P. WYER 843-101 0.95 Ac.

LOT 113

012 013 014 015 016

854-704 W. & C. ROLF JR.

0171819 THE GERTRUDE R. COLVIN REV. TRUST 970-612 .85 Ac

LOT 114

021 022

J. SANGERIK & G.M. SANGERIK TRUSTEE 1006-419

R. HUMMEL 870-847

023 024 025 026

LOT 115

J. MAUER & D. GOERNDT 833-1202

027 028 029 030 031 032 033 034 035 036 037 038 039 040 041

C. & K.S. KUNTS 728-307

R. WILSON & K. LOSENBOCHER 864-76

132' R/W STREET

R.D. SLAYMAKER & A.M. HILL 933-880

B.J. & B.A. SEEKAUWAR 881-163

DEPOSIT ATTIC SERVICE TRUSTEE UNDER 91116 933-871 TO 875

LOT LINE

042 043 044 045 046 047 048 049 050 051 052 053 054 055 056 057 058 059 060 061 062 063 064 065 066 067 068 069

LOT 11

D.L. LANDIES TRUSTEE 617-123 1030-1095 1.0A.

LOT 12

D.L. LANDIES TRUSTEE 697-1147 1030-1095 10-16-95

W.R. & S.I. GREEN .23A.

D.L. & L. GRAU 885-348 929-679

LOT 13

LOT 14

J & E BRINDO 825-15

LOT 15

V. O'MOREY

J. RZNIEWSKI TRUSTEE 871-757

D.J. & J. SKANGERBERG 952-210

K.A. & M.E. BURKE 988-375

KATHE BURKE 849-517

K.A. & M.E. BURKE 998-1087

S. KIAAR 818-300

017-1

LOT LINE

LOT 11

LOT 12

LOT 13

LOT 14

LOT 15

77 78

Foertsch 847-678

ERECS

841-678

1/2 INT. 806-497 99

NORTH

MAPLE AVE.

50' R/W

071 072 073 074 075 076 077 078 079 080 081 082 083 084 085 086 087 088 089 090 091 092 093

9 8 7 6 5 4 3 2

10-24-95 M & S. RACE 1031-594

M.T. & M.M. LAVRICH 972-128

79 80R

B. MILLER 980-TRUSTEE 279 1004-76

A.M. PECK 992-362 603-419

W.L.M. & K. 977-95 BLIVEN

784-1190 R. & J. ROBERTS

0.26Ac

J. & G. BHARY M. & S. ZARACHOWICZ

1/2 INT.

LOT 16

LOT 17

LOT 18

LOT 19

LOT 20

LOT 21

LOT 22

LOT 23

LOT 24

LOT 25

LOT 26

LOT 27

LOT 28

LOT 29

LOT 30

LOT 31

LOT 32

LOT 33

LOT 34

LOT 35

LOT 36

LOT 37

LOT 38

LOT 39

LOT 40

LOT 41

LOT 42

LOT 43

LOT 44

LOT 45

LOT 46

LOT 47

LOT 48

LOT 49

LOT 50

LOT 51

LOT 52

LOT 53

LOT 54

LOT 55

LOT 56

LOT 57

LOT 58

LOT 59

LOT 60

LOT 61

LOT 62

LOT 63

LOT 64

LOT 65

LOT 66

LOT 67

LOT 68

LOT 69

LOT 70

LOT 71

LOT 72

LOT 73

LOT 74

LOT 75

LOT 76

LOT 77

LOT 78

LOT 79

LOT 80

LOT 81

LOT 82

LOT 83

LOT 84

LOT 85

LOT 86

LOT 87

LOT 88

LOT 89

LOT 90

LOT 91

LOT 92

LOT 93

LOT 94

LOT 95

LOT 96

LOT 97

LOT 98

LOT 99

LOT 100

LOT 101

LOT 102

LOT 103

LOT 104

LOT 105

LOT 106

LOT 107

LOT 108

LOT 109

LOT 110

LOT 111

LOT 112

LOT 113

LOT 114

LOT 115

LOT 116

LOT 117

LOT 118

LOT 119

LOT 120

LOT 121

LOT 122

LOT 123

LOT 124

LOT 125

LOT 126

LOT 127

LOT 128

LOT 129

LOT 130

LOT 131

LOT 132

LOT 133

LOT 134

LOT 135

LOT 136

LOT 137

LOT 138

LOT 139

LOT 140

LOT 141

LOT 142

LOT 143

LOT 144

LOT 145

LOT 146

LOT 147

LOT 148

LOT 149

LOT 150

LOT 151

LOT 152

LOT 153

LOT 154

LOT 155

LOT 156

LOT 157

LOT 158

LOT 159

LOT 160

LOT 161

LOT 162

LOT 163

LOT 164

LOT 165

LOT 166

LOT 167

LOT 168

LOT 169

LOT 170

LOT 171

LOT 172

LOT 173

LOT 174

LOT 175

LOT 176

LOT 177

L+K BAPTIE 094 A .733Ac 738-427

095 .21Ac.16 738-429

.457Ac

C.H. AUSTIN, JR. et al 953-730

C.H. AUSTIN 953-730

180

E. BATH 80' 124 864-1318

D.K. BAWTINHIMER 789-784

BATTLES CT.

W. & C.J. HERMAN 818-1174

R.J. & E.M. SAMARDGE 830-296 872-587

J.E.M. STEHLI 825-908

MEAD LADUE 906-1100

CHOATE III 987-684 841-459

W. & D. 841-459

E. SHARP 1018-1254 6-22-95

E.L. MILES 1285 1803 844-853

L.L. HALLEN et al H. LITTLE

M. PIENDZIK

B.W. THAYER 891-727 978-476

W. & M.S. FLUHR 172-1 .394Ac.

R. ARNETT 977-1176

977-1176

S. YANIC L. MEEK

J. & A. GIFFORD

D.G. CROWLEY 802-946

PATTERSON 167.09Ac

.35Ac.

.038 Ac 798-1089

1413-011 M.M. & D.C. 2541 CLIPSTON

1413-013

1413-001 1413-002 1413-003 1413-004 1413-005 1413-006 1413-007 1413-008 1413-009 1413-010 898-426

J. & A. HENDERSON 807-572

M.S. KANGAS 911-620

E.W. WETZEL

T.J. & J.A. McNULTY 984-858

T.S. RAUSCH

S.A. & H.A. HARRINGTON 933-469

G. VISKOSKY, JR 86.5-12.19

F.R. BARONE 512-134

CHARDON CENTER, INC. 787-276

0.25 Ac

794-313

912-332

140 141 142 143 144 145 146 147 148 149 150 151 152 153 154 155 156 157 158 159 160 161 162 163 164 165 166 168 169 170 171 173 174 175 176 177

29 30 31 82 83 84 85

PARK

VOL 14-67

MAIN ST.

PARK ST. VOL 14-67

NORTH

HAMBDEN ST. 99' R/W

HUNTINGTON ST.

1018-1254 6-22-95

1014 1092 .25A

.31Ac.

.29Ac.

.3A

.394Ac.

.035Ac.

.038 Ac

0.29Ac.

0.33 Ac

0.126Ac

.309Ac

.733Ac

.457Ac

.21Ac.16

.25 Ac

.5Ac

.18Ac

.32Ac

.43

.24

.34

.09

.27

.25A

.31A

.3A

.394Ac.

.035Ac.

.038 Ac

0.29Ac.

0.33 Ac

0.126Ac

.309Ac

.733Ac

.457Ac

.21Ac.16

.25 Ac

.5Ac

.18Ac

.32Ac

.43

.24

.34

.09

.27

.25A

.31A

.3A

PARCEL NO.	TRANSFERD TO		AC.	FT. FRT.	VOL. PAGE	DATE	TRANSFERD TO	AC.	FT. FRT.	VOL. PAGE	DATE	TRANSFERD TO	AC.	FT. FRT.	VOL. PAGE	DATE	TRANSFERD TO	AC.	FT. FRT.	VOL. PAGE	DATE	
1314-001	C. & M. SMITH		.63	70.0	460-807		C.F. SMITH	.63	70'	820-266	10-27-88											
002	C. & B. & D YOUNG	4.45	4.8		508-698		SEE MAP															
003	" " "		1.48	111.0	" "		"															
004	" " "	1.00	.62		" "		"															
005	D. & D. GRAMUS	0.06	.04	12.0	531-448		Judy Richmond			615-1056												
006	" "	0.17	.21	50.0	" "																	
007	R. & J. YOUNG	0.15	.17	50.0	546-1135		R & E. SVOBODA	.17	50.0		631-1243	L. & S. PETERSEN	SEE MAP				D.S. McCASKEY & D.J. BALANTE		50'	896-1038	3-18-92	
008	J. & K. PATTERSON		.23	50.0	427-527		Scott & Elizabeth Hewitt	.23	50.0	653-20	8-13-79	S.A. HEWITT		.23	50'	673-1291	5-14-81	R. & B. IANIRO 4-1-85	.23	50'	683-118	3-2-82	733-329
009	I. & R. DRUHOT		.32	45.0	239-31		E.R. Druhot	.32	45.0	601-1153												
010	C. & G. GRANT		2.0	132.0	435-666		G.L. & E.L. BAKER	2.0	132.0	647-765												
011	M. & J. LAIKASK		.21	45.0	516-834		K.A. Delaney	.21	45.0	687-373	1-19-83											
*012	I. E. FOWLER		.36	80.0	296-397		G. & E. BAKER	.36	80.0	568-786	9-4-74	R. & M. Elliott				703-305		A.D. & M.K. FASNACHT *	0.36		754-512	3-3-86	
013	S. ROCKAFELLOW		.33	70.0	508-814																	
014	G. & E. BAKER		10.57		480-456		G & E BAKER	10.57		*734-1298	7/3/85											
015	G. J. GAUNTER		0.53	115.0	513-321		R.F. & J.A. GAUNTNER	.53	115	730-1366	3-13-85	T. O. DelVECCHIO		0.53	115'	758-74	5-12-86	D. & T. MADSEN	.53	115'	821-1112	11-29-88	SEE MAP *
016	N. E. BURNETTE		2.0	132.0	470-405		W. C. Burnette			615-952		B. OSBORNE		2.0		615-951	*					
017	T. J. PRYATELY	8.46	9.18		502-206																	
018	H.E. NELSON		.66	65.0	501-445		H. & E. Nelson			615-1080		See Map										
019	E. & F. McGEOUGH		.61	60.0	502-835		E. McGEOUGH	.61	60.0	559-117	12-05-73	E. J. WHITRIGHT		.61	50.0	559-120	1-74					
020	N. & J. SIMMONS		.77	75.0	524-145		WOMENSAFE, INC.	0.77	75.0	770-359	10-15-86											
021	C. & J. MARCY		.77	75.0	396-574		J.M. MARCY	.77	75.0	978-784	4-18-93	SEE MAP										
022	L. A. ERB		1.13	110.0	434-603		K. & M. ERB	1.13	110.0	580-273		K & M ERB				699-370	5/2/83	T.A. & MA. OGLE Sr.			697-372	5/2/83	* 697-1276
023	C. & B. WEIDIG		.92	90.0	556-1243		B. WEIDIG			609-1069		L. J. & B. J. ELERSIC		.92	90.0	873-1155	5-29-91	J.S. & K.J. FERGUSON	.92	90.0	1026-614	9-1-95	SEE MAP
024	L. W. GRANT		.77	75.0	205-558		M & S Taddie	.77	75.0	631-1123	11-2-78	R. J. & M. HOFFMAN		.77	75	743-300	8-22-85					
* 025	C. F. SPICL		.80	75.0	546-947		RONALD G. & HOLLY A. JONOVICH	0.80	75.0	580-1154	'95	D. & M. MONROE	SEE MAP									
026	J. & M. MORRIS		1.12	104.0	523-102		R & N Norton	1.12		613-495		R. & N. NORTON		1.12	104	732-1339	3-29-85					
027	R. & L. WEBER		.53	50.0	307-412		R & C ZULANDT				578-1073											
028	" "		.53	50.0	" "		R & C ZULANDT				578-1073											
029			.80	75.0	" "		R & L. WEBER				307-412											
030	" "	1.16	.35		" "																	
031	A. & E. SIPLOCK		.76	70.0	245-386		Alex & Ethel M. SIPLOCK			55 ERS-1208	MAR. 76	R. A. & T. B. COLE		.76	70'	928-262	1-8-93					
032	H. & N. STRONG		.32	70.0	464-864		N. STRONG	.32	70.0	674-400	5-21-81	J. Goldie				706-387						
033	C. & M. EDWARDS		.32	70.0	242-275		SURVIVORSHIP DEED			672-471		CLARENCE & WILLIAM EDWARDS				715-118	1994	J. & J. SIMUNICH	.321	70.0	718-576	7/11/84	
034	M. & M. FARINACCI		.65	140.85	328-483		M. L. FARINACCI	.65	140.85'	909-658	7-7-92											
035	P. & S. JOINER		.45	70.0	315-82		SUR. DEED			571-336	10/23/74											
036	D. & N. RALSTON		.45	70.0	430-383		M.J. FARINACCI	.45	70.0	558-866		P. CHAPMAN	692-688	.45	70.0	565-56	6-10-74	C.J. COOPER	.45	70'	823-128	12-21-88	
037	J. & G. SANGRIK		.45	70.0	508-1081		G.M. SANGRIK	.45	70.0	565-1131	7-23-74	G.M. SANGRIK		.45	70.0	1006-419	1-25-95					
* 022	D & R. HEATH																					
* 012	P.A.R. BOLDT		.36	80'	819-305	10-13-88	C & S. CASAVECCHIA	.36	80'	872-526	5-8-91											

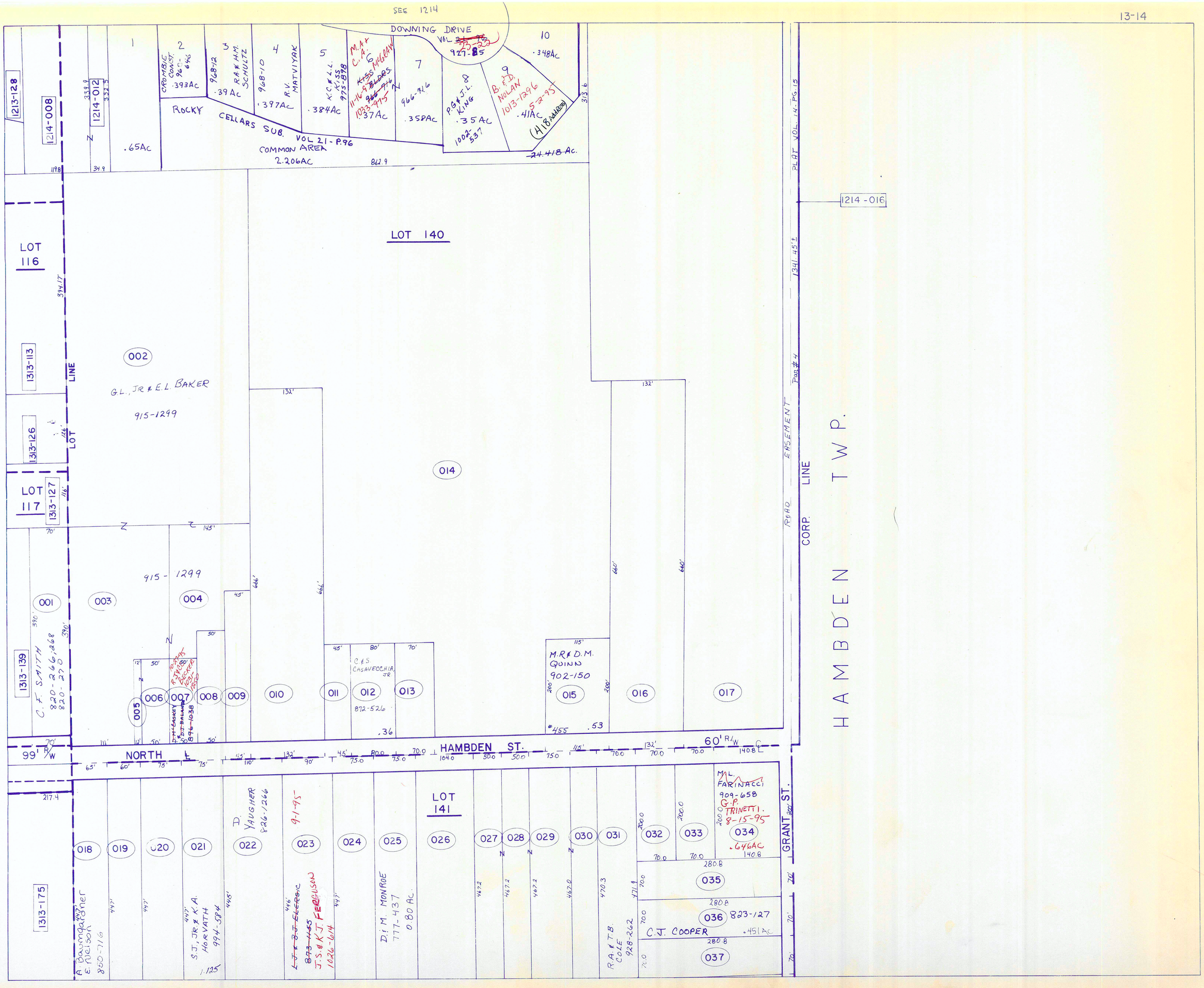
SEE 1214
DOWNING DRIVE
VOL 23-22
927-85
1213-128
1214-008
1214-012
1214-016
1313-113
1313-126
1313-127
1313-139
1313-175
LOT 116
LOT 117
LOT 140
LOT 141
LOT LINE
CORP. LINE
ROAD EASEMENT
PLAT VOL. 14-PG. 15
HAMBDEN TWP.
ROCKY CELLARS SUB. VOL 21-P.96
COMMON AREA
2.206AC
.65Ac
.393Ac
.39Ac
.397Ac
.384Ac
.37Ac
.358Ac
.35Ac
.41Ac
.348Ac
24.418 Ac.
G.L., JR & E.L. BAKER
915-1299
915-1299
C.F. SMITH
820-266, 268
820-270
C.& S. CASAVECCHIA, JR.
872-526
M.R.& D.M. QUINN
902-150
NORTH ℄ HAMBDEN ST.
99' R/W
60' R/W
GRANT ST.
A. Baumgardner
E. Nelson
850-716
S.J., JR. & K.A. HORVATH
994-584
D. YAUGHER
826-1266
J.S. & K.J. FERGUSON
1026-614
D.& M. MONROE
777-437
0.80 Ac.
R.A. & T.B. COLE
928-262
M.L. FARINACCI
909-658
G.P. TRINETTI
8-15-95
.646AC
C.J. COOPER
823-127
.451 AC
002
003
004
005
006
007
008
009
010
011
012
013
014
015
016
017
018
019
020
021
022
023
024
025
026
027
028
029
030
031
032
033
034
035
036
037

PARCEL NO.	TRANSFERD TO	AC.	FT. FRT.	VOL. PAGE	DATE	TRANSFERD TO	AC.	FT. FRT.	VOL. PAGE	DATE	TRANSFERD TO	AC.	FT. FRT.	VOL. PAGE	DATE	TRANSFERD TO	AC.	FT. FRT.	VOL. PAGE	DATE
1409-001	W.A. LANG	2.83		550-8		*														
002	L.R. BOSTWICK 1/4 INT.		522.7	513-454		S.L & M.S. KARKOSKA	6.00	522.7	580-40	ALL	HUNTINGTON NATIONAL BANK	6.0	522.7	682-514	4-1-82	B. Pilarczyk A.68 Acc.	6.00		708-925	12/22/83
002.1	L.R. BOSTWICK 1/4 INT.			501-84		" " "	1.32		580-40						SPLIT	CHARDON POST NO. 6519 VETERANS OF FOREIGN WARS	1.32	192.0	722-40	10/11/84
	M.T. WEARCH 1/2 INT.			537-526		" " "			580-38											
003	SAME AS (002)	2.89																		
004	W. A. LANG	1.99	90.0	537-523		*														
005	GEAUGA PROPERTIES LTD. 1.7A	2.37	120.0	550-1347	SPLIT															
006	" " " .576A	.806	50.0	551-573																
007	" " " 2.3A	4.36	200.0	574-554																
"	" " "	"	"	574-552																
"	" " " EASEMENT			574-556																
008	M.T WEARCH ETAL 1309-001 68.9	1.48	129.00	10-61		M.T. & C.A. WEARSCH			670-838	1-20-81	LUCY RULLI	1.48	129	676-240	7/13/81					
009 007-1006-1005-1	B.E.B. PROPERTIES SPLIT FROM 005-009	2.983	200	667-1149	7-23-80	K.R.BAKER & J.K.CYVAS	2.983	200'	1011-796	4-4-95										
* 1409-001,004-1	LANG DISTRIBUTORS CORP. See Map																			
1410-001	I EVANS REALTY CO.	57.5		218-487		EVANS REALITY ASSOCIATES			678-91		CENTER SIX CORP.			775-921		See Map for CORRECT AC				
002	" " " "	11.75		218-487		"			"		HEALTH CARE & RETIREMENT CORP.	10.295		763-1256		NORTHWESTERN SERVICE CORP.			923-611	11-24-92 * SEE MAP
003	M. VOKOUN	5.0	242'	200-594		W. & M. VOKOUN	5.0	242'	574-141	1-9-75	SEE DETAIL (BELOW)			693-1311						
004	I EVANS REALTY CO.	30.0		218-487		EVANS REALITY ASSOCIATES			678-93		SEE MAP									
005	" " " 12.37	12.77	452.10	" "		"			678-92											
006	" " " 2 PAR. 43.35	18.35	466.6	" "		"			"											
007	M.T WEARCH ETAL 1309-001 68.9	1.41	125.00	10-61		Animal Clinic Inc.	1.41		669-186	10-17-86	R.E. & T.A. SWARTZ	1.41		757-875	5-6-86					
003 cont. 1/3 INT. EACH	W.F. YOKOUN JR			693-1311																
	J. C. YOKOUN			"																
	J. YOKOUN CRELLIN			"																

730-292 See Map

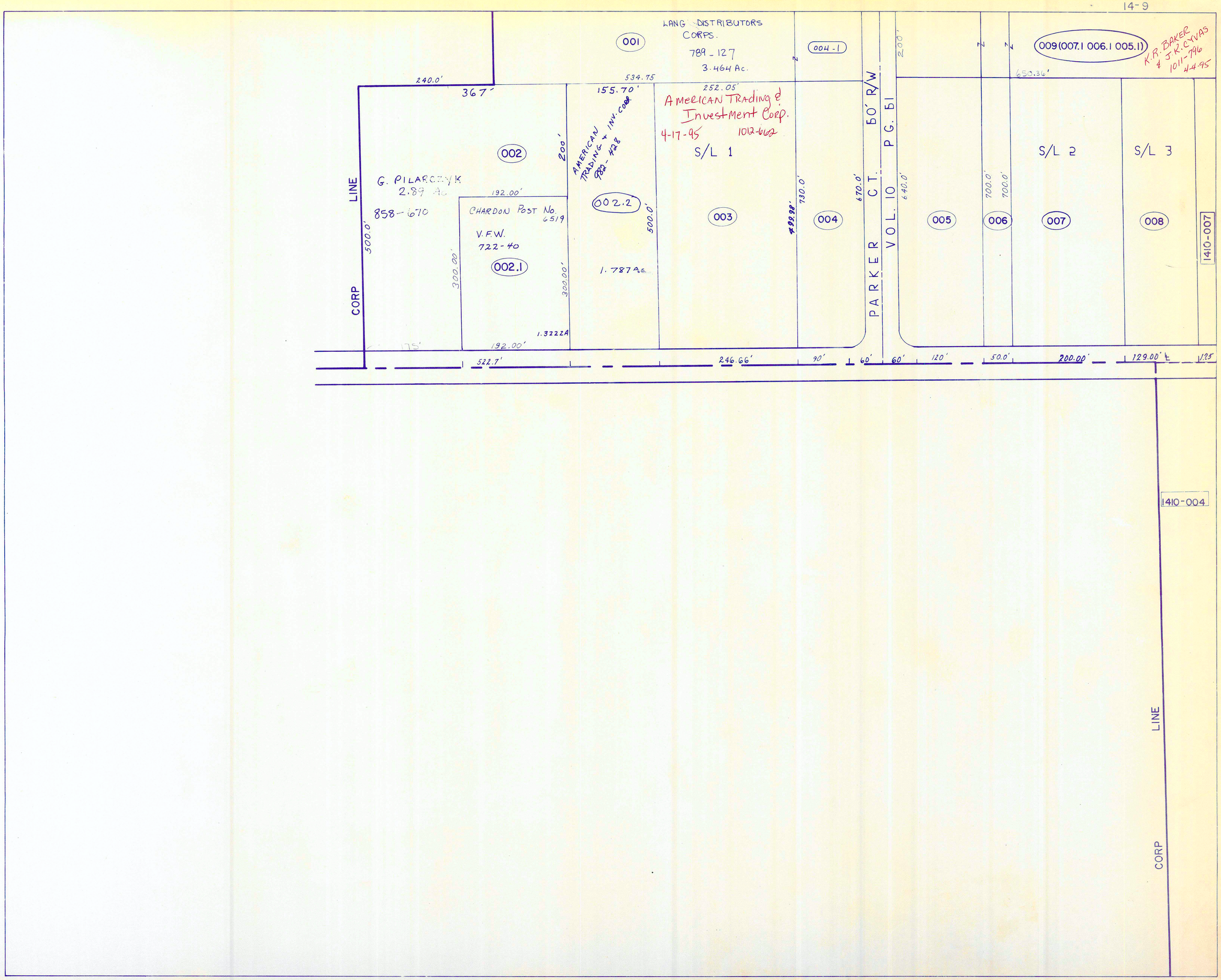
LANG DISTRIBUTORS CORPS.
789-127
3.464 Ac.
001
004-1
009(007.1 006.1 005.1)
K.R. BAKER & J.K. CYVAS
1011-796
4-4-95
240.0'
367'
534.75
155.70'
252.05'
650.36'
AMERICAN TRADING & INVESTMENT CORP.
4-17-95
1012-662
S/L 1
S/L 2
S/L 3
002
200'
AMERICAN TRADING + INV. CORP.
982-428
G. PILARCZYK
2.89 Ac
858-670
192.00'
CHARDON POST No. 6519
V.F.W.
722-40
002.1
002.2
500.0'
003
004
005
006
007
008
1410-007
PARKER CT. 50' R/W
VOL. 10 PG. 51
CORP LINE
300.00'
1.787 Ac
1.3222A
175'
522.7'
246.66'
90'
60'
120'
50.0'
200.00'
129.00'
1410-004

(1500:900-1200) 600-644

121.36'

S/L 4

007

500.00'

VOL. 20 - P.24

CENTER SIX DEV. P.U.D.

285

3.676 Ac.

100'

001

LOT 153

CENTER SIX CORP. 775-921 44.323 Ac.

MEADOWLANDS DRIVE 70'

CENTER SIX DEVELOPMENT 18-118

CENTER SIX DEVEL. P.U.D.

3.63 AC.

PARCEL 1

CENTER SIX

1.08 AC.

STORMWATER MANAGEMENT PARCEL

LOT 136

002

PHC OPERATING CORP.

923-613

10.295 Ac.

900.0'

E.J. PULSIFER & J.H. PULSIFER

944-553

003

125.00' WATER STREET 60' R/W 242'

1063.93' 452.10' 466.62' 625.68'

LORETO DEV. ETAL

~~CHARDON PROPERTIES, INC.~~

829-230

901-379

943-855

1010-165

LOT 159

1230.9'

004

30 Ac.

829-230

901-379

943-855

1010-165

005

12.77 Ac.

LOT LINE 1740.42'

1230.9'

LORETO DEV ETAL + (N.E OSBORNE PROP.)

~~CHARDON PROPERTIES, INC.~~

829-230

901-379

943-855

1010-165

LOT 137

006

18.35 Ac.

1740.42'

829-230

943-855

1010-165

1411-028

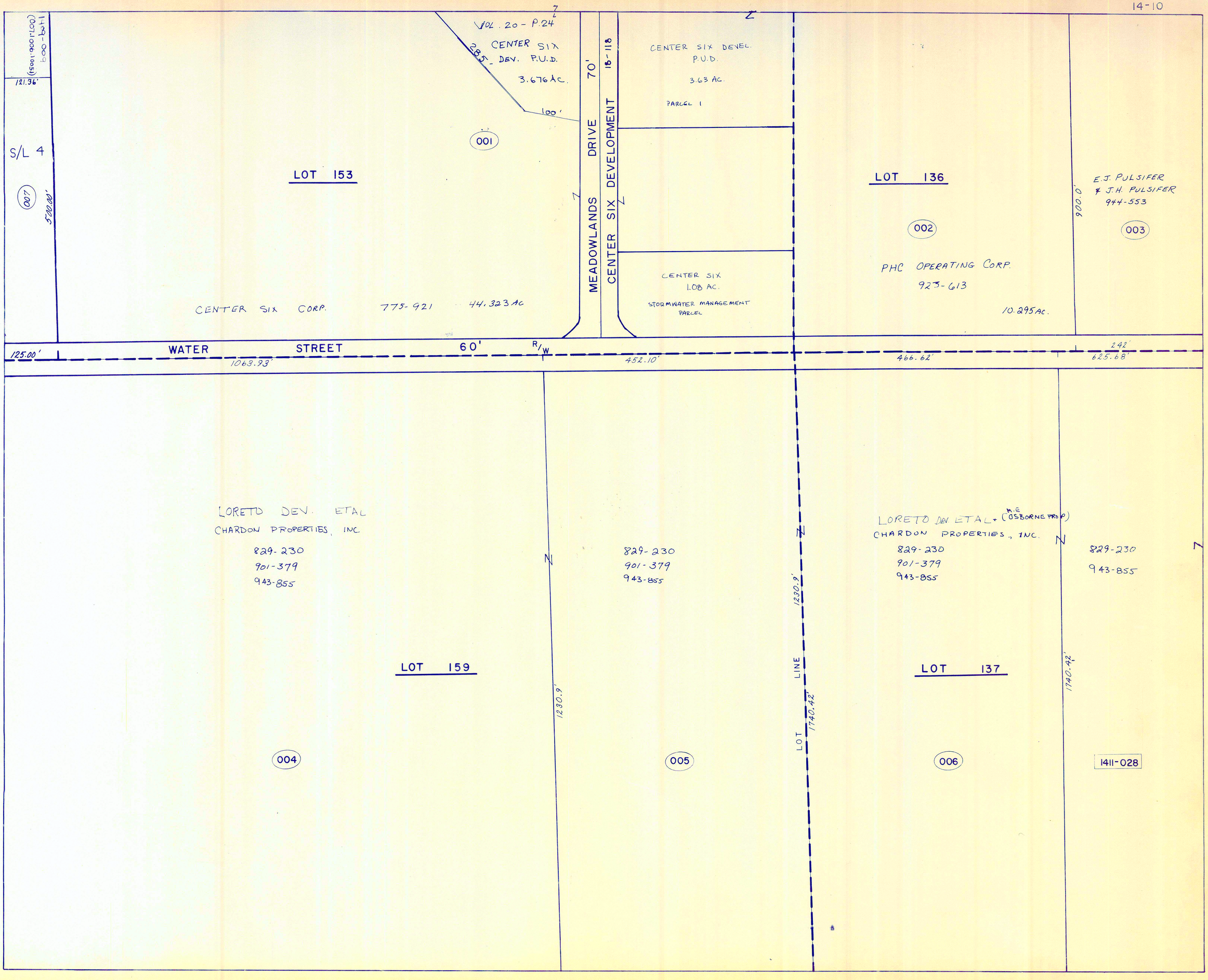

1409-009
(007.1.006.1.005)
121.36'
S/L 4
007
500.00'
VOL. 20 - P.24
CENTER SIX
DEV. P.U.D.
3.676 AC.
285
100'
001
LOT 153
CENTER SIX CORP. 775-921 44.323 AC
MEADOWLANDS DRIVE 70'
CENTER SIX DEVELOPMENT 18-118
CENTER SIX DEVEL.
P.U.D.
3.63 AC.
PARCEL 1
CENTER SIX
1.08 AC.
STORMWATER MANAGEMENT
PARCEL
LOT 136
002
PHC OPERATING CORP.
923-613
10.295 AC.
900.0'
E.J. PULSIFER
& J.H. PULSIFER
944-553
003
125.00'
WATER STREET 60' R/W
1063.93'
452.10'
466.62'
242'
625.68'
LORETO DEV. ETAL
CHARDON PROPERTIES, INC.
829-230
901-379
943-855
LOT 159
004
1230.9'
829-230
901-379
943-855
005
LOT LINE
1230.9'
1740.42'
LORETO DEV. ETAL + (M.E. OSBORNE PROP)
CHARDON PROPERTIES, INC.
829-230
901-379
943-855
LOT 137
006
1740.42'
829-230
943-855
1411-028

PARCEL NO.	TRANSFERD TO	AC.	FT. FRT.	VOL. PAGE	DATE	TRANSFERD TO	AC.	FT. FRT.	VOL. PAGE	DATE	TRANSFERD TO	AC.	FT. FRT.	VOL. PAGE	DATE	TRANSFERD TO	AC.	FT. FRT.	VOL. PAGE	DATE
1411-001	M. & H. FRIEDMAN Co.	7.49	362.8	712-37		M. FRIEDMAN	7.49	362.8	890-1072	1-8-92	THE MARVIN & HARRY FRIEDMAN Co.			908-719	7-1-92	SEE MAP				
002	A. & H. DOMBEY 7.32	6.59	362.8	368-16																
003	E. & E. PULSIFER	1.33	100.0	303-179		EVELYN J. 3/4 & JOHN H. (1/4) PULSIFER			745-51A	23 Sept. 95	E. J. & J. H. PULSIFER	1.33	100'	944-553	6-23-93					
004	B.J. KAZEN & J.J. CARNEY	1.55	150.0	553-1004		THE A. SCOTT RITCHIE III TRUST	1.55	150.0	916-837	9-25-92										
See Map 005	M. SPILKY	5.61		550-71		7620 ASSOCIATES	5.61		574-402		A. D. Wolfcale Jr. Trustee	5.093		576-702		(1311-012-013-014-019-1411-005-006-007.1-009.1)	14.778	AC see map		
✓ 006	" "	2.15		550-72		" " "	2.15		574-402		" " " "	1.835		" "						
✓ 007	E.E. TRUSHEL	.64		502-340		E. F. Trushel	.64		591-999		E. & P. DOUGLAS	.64		629-1125	9-1-78	E.P. & P.A. DOUGLAS Split	.64	.33Ac	685-571	5-20-82
008	" "	.97	150.0	" "		" " "	.97	1.58	" "		"	.97		"	"	" CO-TRUSTEES	.97		"	"
✓ 009	CHARDON FINCH CLEANERS	~~.37~~	16Ac	272-187		Split														
010	FINCH CLEANERS	.487	75.0	242-451																
011	R. & E. BARR	.64		308-490		R.C. BARR	.64		629-828	9-6-78	D.S. TOTH									
012	" " 0.97 0.01	.98	150.0	282-43		" .97 .01	.98	150.0	629-829	9-6-78	SEE MAP									
013	T. PRYATELY 2.02	2.2	300.0	502-206																
014	G.R. TRASK	.44	60.0	206-87																
015	GEAUGA CO. NATL. BANK	.72	75.0	512-73		NATIONAL CITY BANK SEE MAP					V. J. CONFORTE See Map									
016	" " " "	.34	75.0	512-71		" " "														
017	J. & B. DAY	.2	58.0	505-762																
018	H. & H. ASH	.94	170.0	459-38		CONSOLIDATED INVESTMENT CORP.			637-892	4-3-79	TACO BELL CORP	.94		880-908	8-22-91					
019	W. & S. BUTLER	.66	96.4	229-185		ENTIRETIES DEED			729-1089	12 FEB. 85	S.K. BUTLER	.66	96.4'	910-1214	7-28-92	S.K. BUTLER	.66	96.4'	934-7	3-29-93
020	M. McGREGOR	.50		208-131					720-1026	7 Dec. 1984	M. McGREGOR, et al			891-179	1-13-92	E.W. SMITH	.50		940-271	5-21-93 *SEE MAP
* 021	R. & N. CHAPMAN	.50		259-542		CONSOLIDATED INVEST. CORP	.50		~~724-298~~		R. & C. BAFTKO	.50		607-582		LOCKIE LEE BUILDERS, A PARTNSHP			725-810	NOV. 15, 84 *SEE MAP
022	W. & R. ADORNETTI 0.22 0.46	.49	154.0	491-910		LOCKIE LEE BUILDERS	.487	154.0	724-298	11/2/84	CONSOLIDATED INVEST CORP.	.487	154'	775-697						*SEE MAP
023	CHARDON OIL CO.	.41		434-998		Lot Split 1411-072 0.217Ac	0.19				SEE 1411-2 208 McDONALD'S CORPORATION	.238		678-1216						
024	" " "	.55	123.0	" "		FRANCHISE REALTY	0.552	123.0	582-1031											
025	A. & E. & N. BROWN 0.28	.23	85.0	485-605		R.L. PAULIN	.28	85.0'	611-1140		R.O.I. Parcels Inc.			701-890		E. W. SMITH	0.280	85.0'	755-596	3-31-86
026	R. & L. VESE 0.27	.23	93.0	229-358																
027	B.J. HARRISON & H.L. TRACY	.22	66.0	434-666		CHARDON ESTATES	.22	66	747-461	10-29-85	J. L. & A. C. VODICKA	.22	66	747-463	10-29-85	R. VESE & D. MARKS SEE MAP				
028	I EVANS REALTY CO. 2 PAR 43.35	25.0	625.6	218-487		~~678~~ EVANS REALTY ASSOCIATES			678-92		SEE MAP									
029	B. WIECH	2.0	139.6	212-368																
030	P. & C. RICHARDS	4.34	357.7	418-1062																
031	" "	.66	60.0	418-1060																
032	MAPLE LEAF AUTO BODY	.45	75.0	~~See~~-591		M. FARINACCI & CO.	0.45	75.0	714-462	4-27-84	M.J. FARINACCI JR. MAP									
033	" " " " 0.92	.56	80.0	287-25		M. FARINACCI & CO.	0.56	80.0	714-462	4-27-84	SEE									
034	S. & N. HERSH	.33	45.0	537-788		H. & P. Artz			711-1044		J.W. ADORNETTI ET AL.	.33	45'	809-340	5-18-88					
035	" "	.59	75.0	" "		" "			" "		"	.59	75'	"	"					
036	S & N. Hersh 0.46	.45	53.3	711-1044		See MAP					"	.45	53.3'	"	"					
037	" "	1.17		" "		H. & P. Artz			711-1044		"	1.17		"	"					
038	C. & M. BOROS	.40	100.0	537-1060		C. & M. BOROS	402	100'	717-858	6-27-84	SEE MAP M. BOROS	.40		795-1272						
039	" "	.40	100.0	282-214		D. KUHN	.401	100'	657-1136		MAP									
040	" "	.20	50.0	464-88		C. & M. BOROS	.20	50'	717-858	6-27-84	M. BOROS SEE	.20		795-1272						
041	F. DYRCZ	.19	50.0	464-90																
042	" " 0.80	.79	269.6	351-626																
043	R. & B. WYLIE	1.00	180.9	469-103																
044	G. DANDALIDES	1.37	259.3	399-285		D. & T. ENTERPRISES	1.37	259.3	733-1161	4-1-85										
045	A. & G. ILERSICH	1.46	99.3	491-740		A. & G. ILERSICH	1.46	99.3	733-845											
046	C. MAZNY *073074 SPLIT	7.44	118.2	206-321		C.J. & C.R. MAZNY NEW SPLIT	.981	119.50	737-1079											
047	" " SPLIT=1.68	7.0	132.1	388-55		See Map														
048	W. & C. BOOKMAN	2.8	129.6	316-579		G. Koerner & C. Mazny	2.8	129	576-1184		SECURITY FED. SAVINGS & LOAN	2.80		743-12	8-19-85	J.V. & B.E. PAWLIKOWSKI	2.8A	129'	750-1021	12-18-85
049	W.A. HESS JR.	.37	70.0	552-551																
050	C.L. WATKINS	1.83	20.3	278-431		D.S. WATKINS					T.B. WATKINS	1.83	20.3'	821-804	11-23-88					
051	" "	1.37	108.3	265-150		SEE MAP					"	1.37	108.3'	"	"					
052	" "	.2	10.0	451-26							"	.2	10'	"	"					
053	H. & E. CLARY	1.11	163.8	451-122		J. G. & B.L. HALL	1.107	163.8	724-262	11/2/84	B.L. HALL	1.107	163.8'	887-105	11-14-91					
054	F. BALOG	.67		430-798		R.L. DREW	.67		682-136	1-4-82	C.J. COMPANY	0.67		693-1418	2-1-83	P. WEST	.67		818-926	
055	A. DYRCZ 2.57	2.48	410.0	226-474																
056	F. DYRCZ	.39	86.1																	
057	" "	.32	84.1																	
058	G. & N. WRIGHT	.44	129.3	459-163		H.R. KASE	.44	129.3	550-1386	1-8-73	C.S. Boros	.44	129.3	607-301						
059	F. DYRCZ	.44	112.7	257-119																
060	" " 0.54	.61	100.0	" "																
061	" " 0.54	.61	100.0	272-336																
062	THE CHARDON SHOPPING CENTER, INC.	.61	100.0	281-258		THE J.C. COMPANY			687-1375	6-25-82										
063	" "	.61	100.0	" "		"			687-1375	6-25-82										
064	S. & E. HITTER	.5	100.0	257-469		STEVEN F. HITTER	0.5	100.0	580-1276	28 Oct. 1975										
065	G. & H. BOHAR	.56	82.5	298-357		SEVER			842-253		R.J. & C.M. MASSIEN			890-395	12-30-91	SEE MAP				
066	L. & R. VESE	.36	100.0	430-796		J.L. & N.M. SMOCK	.36	100'	748-1111	11-21-85	N.M. SMOCK	.36	100'	964-236	12-3-93					
067	F. BALOG	.36	100.0	430-796																
068	CHRISTIAN SCIENCE SOCIETY	.36	100.0	332-102																
069	" " "	.36	100.0	" "																
070	E. & O. DANIELS	.36	100.0			M. CARRAHER	.36	100.0	565-21		R. Carraher & C. Mc Clelland	.36	100.0	667-718		C. & M. McCLELLAND TRUSTEES	0.36	100'	763-1016	951-1040
071	M. DANIELS	.27	75.0	246-336		" "	.27	75.0	565-21		" "	.27	75.0	667-718		C. & M. McCLELLAND TRUSTEES	0.27	75'	763-1016	951-1040
072	FRANCHISE REALTY 1411-023	0.217		582-1031																
(OUT OF 046 & 047) 073	G & C. Koerner	0.758	25'	597-830		SECURITY FED. SAV. & LN. ASSOC.	0.758	25'	743-3	8-19-85	D. & F. BELCHER	0.758	25'	747-812	11-1-85	R.T. & P.L. WOOD	.758	25'	925-74	
(OUT OF 005 & 006) 074	D.J. EARDLEY et. al.	0.832	161'	764-1169		FMB BUILDING CORP See MAP					FIRST COUNTY BANK	0.832	161'	876-11	6-21-91					
* 021	CONSOLIDATED INVEST. CORP.	0.50		775-697																
						* Rosalie M. HENDERSON 1/8															
						MARVIN B. SCHAFRON 1/16															
007-1	A.D. WOLFCALE JR.	.34		806-519		MARVIN ARTZ 1/16														
009-1	" " "	.15		806-~~515~~		1311-012-013-014-019-1411-005-006-007.1 009.1 = 14.778AC = 7620 ASSOC. 828-413															

See 1311

7.49Ac.

MAPLES ASSOCIATES LIMITED PARTNERSHIP 969-719

712-39

001

A+H DOMBEY

002

360-16

899.7'

899.6'

003

E 3/4 - 3 1/4 PUL 1128

1.23Ac

1.55Ac

580.0'

450.0'

004

7620 ASSOC. 1311-012-013-014-019 1411-005-006-007.1-009.1

14.778 Ac CON'T.

828+413

LOT 136

A. SCOTT + CL+A. SCOTT III RITCHIE TRUSTEES 916-837

149.20'

150.0'

165'

161'

225'

FIRST COUNTY BANK

074

OUT OF 005 & 006

876-11

800-1227

802-828

.832Ac

764' 1175' ACCESS EASEMENT

40'

30'

007

.33Ac

150.0'

225'

379'

283.0'

008

CHARDON MOTEL, INC. 986-374

.97Ac

009

272-187

.16Ac

75.0'

242-451

010

.487Ac

011

893-520

0.64Ac

150.0'

0.975Ac

012 #1

8-25-95

M. BARR

893-527

WATERSTREET, INC. 1025-826

#3

.34Ac

013

206-87

834-269

014

G.V. TRASK

.44Ac

320.0'

295.0'

300.0'

186.0'

66.0'

Y.J. CONFORTE TRUSTEES 791-380 #1

0.72 Ac.

015

974-131-133

0.34Ac.

016

V.J. (TR) CONFORTE #2 (791-380)

200'

241'

017

155'

170.0'

TACO BELL CORP.

018

880-908

502

94

019

S.K. BUTLER TRUSTEE 910-934

M & J. INVESTMENT INC. 958-114

020

021

DONCOR INC

022

884-570

155.25'

023

153.88'

139.72'

74.00'

LOT 104

172

155.12'

159.0'

025

024

026

027

J.V. PAULIKOWSKI 945-760

0.22Ac

93'

66.0'

165.5'

123'

CHERRY AVE

66' R/W

PLATS VOL 10 PG 29

362.81'

620.68'

WATER ST.

60' R/W

139.6'

312.82'

357.15'

100'

150.0'

60.0'

75'

90.0'

45.0'

75.0'

33.3'

139'

150.0'

125.0'

75'

100.0'

LOT LINE

100.0'

30'

75'

75'

269.6'

170'

99' R/W

69.8'

469.69

WAS 292-214

M. BOROS

038

.400 Ac.

79.5'

12.72'

100'

.401Ac

D.P. NOW HUHN 657-1136

039

100'

040

0.20 Ac.

795-273

M. BOROS

50.09'

041

.19Ac

50.09'

254.26'

D.T. DYRCZ

162.2'

162.2'

42'

F. DYRCZ

042

154.1'

351-626

.79Ac

503

WATERSTREET LINE

R+B WYLIE

1031-1221

469-103

10-27-95

043

1Ac

352.99'

D+T ENTERPRISES 733-1161

044

188.20'

1.37Ac

P.D. QUINN 958-253

037

382.85'

1.17Ac

031

.66Ac

032

779-338

276.74'

033

M.J. FARINACCI, JR.

779-338

034

310.24'

.33Ac

035

329.09'

.59Ac

036

861-1191

J. WALSH 861-488

360.65'

.45Ac

495.71'

490.00'

418-1060

100.2'

80.31'

86.30'

48.79'

81.31'

57.79'

702.9'

135.02'

212.45'

A.+G. ILERSICH 733-345

R.T.+P.L. WOOD

229.93'

073

OUT OF 046+047

925-74

121.27'

195.35'

96.10'

641.3'

045

1.46Ac

046

R.T.+P.L. WOOD 845-1034

.481Ac

.758Ac

340.18'

541.81'

LOT 137

KR.+J.M. KOVATS W.+N. JOHNSON * 804-574 919-539*

047

625.6'

J.V.+B.E. PAWLIKOWSKI 750-1021

1.68Ac

048

050

1.83 Ac.

821-804

193.35'

91.1'

161.85'

289.9'

700'

2.8Ac

230.0'

049

W.A. HESS JR. 552-551

230.0'

.37Ac

T.B. WATKINS 821-804

052

307.8'

509.0'

508.8'

051

1.37 Ac.

612.2'

298.57'

163.82'

B.L. HALL 724-262

053

887-105

1.107 Ac

298.52'

1511-013

25 AB.

642.7'

605.6'

029

B. WIECH 212-368

2AC.

030

P.+C. RICHARDS 418-1062

4.34Ac

LORETO DEV. et al ~~CHARDON PROPERTIES, INC.~~

·829-230

901-379

943-855

1010-165

3-17-95

028

144.4'

288.85'

308.5'

164.05'

174.42'

210.4'

LOT 137

054

P. WEST 818-926

1412-096

.67

205.0'

LOT 105

055

1412-097

394.0'

LOT LINE

197.75'

252.45'

180.38'

ROAD 66' R/W

WILSON MILLS

259.38'

410.0'

98.38'

86.41'

450.0'

056

200.28'

1

76.18'

100.02'

5

100.02'

6

100.02'

7

100.02'

8

133.63'

2

117.77'

4

057

187.9'

100.72'

C+H BOROS

3

058

.438Ac.

835-297

258.93

059

112.77'

060

061

062

063

LOT 106

233.4'

DANIELS DRIVE 60' R/W

VOL. 5 PG. 15

240.53'

17

064

239.47'

100'

16

964-236

066

100'

15

067

100'

14

068

100'

13

069

100'

12

070

11

100'

951-1046

071

C.M. MASSIEN 890-395

065

921-751

353.93'

.560Ac

18

80.52'

135.53'

74.74'

N.M. SMOCK

75'

19

S. TKACZ

1511-042

988-193

100'

20

1511-043

100'

21

1511-044

100'

22

M.D.+K.P. PERKO 963-789

1511-045

0.459 Ac.

100.0'

23

1511-046

100'

24

1511-047

100'

25

1511-048

175'

1511-047

1412-109

200.0'

1511-41

PARCEL NO.	TRANSFERD TO	AC.	FT. FRT.	VOL. PAGE	DATE	TRANSFERD TO	AC.	FT. FRT.	VOL. PAGE	DATE	TRANSFERD TO	AC.	FT. FRT.	VOL. PAGE	DATE	TRANSFERD TO	AC.	FT. FRT.	VOL. PAGE	DATE
16 1412-082	BANC OHIO		21'	667-1221	10-1-80	D.J. HENDLEY, Jr.		21'	772 (1048, 1049)	11-19-86	D.J. HENDLEY, Jr.			775-180						
15 083	H.&B. VANGORDER		17'	519-517		C.W. & D.C. KNOWLTON		17',	695-435 7	3-15-93	C.W. & D.C. KNOWLTON			730-1172	3-11-85	JGT. ENTERPRISES INC		17'	1013-84	4-2495
14 084	H.E. STUDER		19'	531-1273		H.E.&L.C. STUDER		19'	721-1163	10/10/84										
13 085 (2ND+3RD 101-460 FLOOR CHARDON)	A.E. SAIKALY & M.A. PICONE		19'	615-246		CHARDON OFFICE SERVICES			695-1166 1164	3-25-83	P.&J. MCCASKEY 1st flr. + BASEMENT				817-640					
12 086 (2ND FLOOR 101-450 93 MASONS)	N.B. CHAPMAN		19'	225-257		N.N. CHAPMAN		19'	89-90		R.J. & K.C. MAJKA		19'	885-1320	10-31-91					
11 087	D&M. CORRIGAN		22'	609-831		Tore, Inc., Ohio Corp.			705-452		D.&L. LAZZANO 41K			730-1068	3-11-85	> R.&J. GERLICA			862-469	11-8-90
10 088	" "		19'	" "		Tore, Inc., Ohio Corp.			705-452		D.&L. LAZZANO			730-1068	3-11-85	" " "			" "	" "
8-9 089	R.&S. LEHMAN		36'	589-1063		J.A. DIVELY		21'	988-97	7-15-94	M.&J. CULLITON			988-99	7-15-94					
3RD D. KILEEN 802-397 7 090	C.L. RICKARD		21'	225-372		C.L. RICKARD, TRUSTEE			1032-618	11-1-95						D. KILEEN, TRUSTEE			945-	7-1-93
6 091	R&A. HOLT		23'	607-614		R&A HOLT			734-879	4-2-85	E.&E. ARRIGONI	2nd + 3RD FLR		823-575	1-3-89	" 3RD FLOOR			1199	7-1-93
5 092	R.&A. HOLT		22'	617-760	7-17-78	R&A. HOLT			734-877	4-2-85										
4 093	D. ISHEE		22'	550-1225																
3 094	M. WEARSH		22'	247-29		B.R. WEARSCH				11-4-85	109 PARTNERSHIP			862-982	11-15-90					
1&2 095	B.C. HOFFMAN		30.9'	266-481		B.J. HANNA			687-773	7-682	W.T. & B.J. HANNA		30.9'	735-139	4-3-85					
096	THE C.J. COMPANY 1.802 0.35	2.152		531-742																
097	THE CHARDON SHOPPING CTR. S.S. 1/2	7.0		281-258		J.C. COMPANY			687-1375	6-25-82										
098	L.R. BOSTWICK	.28		281-251		C.J. COMPANY	.28		775-1046	12-29-86	see map									
099	SECURITY FEDERAL	.14		285-73																
100	THE CHARDON SHOPPING CTR.	.23		443-742		J.C. COMPANY	.23		687-1375	6-25-82										
101	A.&B. HAUETER	1.5		270-125		A.&B. Hauter S.S.	1.5		708-500	12-7-83	T.A. & A.C. HAUETER	1.54		753-232	2-17-86					
102	GEAUGA FIVE-O-INC.	.30	84'	619-455	2-27-78	S.T. & L.M. REARICK	0.30	84	766-687		J.K. & C.A. HONG			897-1275	3-26-92					
103	H.&E. CLARY	.24	62.5'	542-358																
104	W.W. OPPER	.20	50'	677-206	8-11-81	See Map														
105	H.&B. CLARY LOT SPLIT 209 1.40 1.25	.723		551-1038																
106	THE CHARDON SHOPPING CTR.	.76	136.81'	281-258		C.J. COMPANY	-	136.81'	687-1375	6-25-82										
107	" " "	.09	25.0'	430-335		C.J. Company	.089	25'	713-556		see map									
108	" " " 0.41	.36		278-522		C.J. Company	.41		713-556											
109	T. PRATELY 0.08 0.14 0.60	.82	175'	502-209																
110	THE C.J. COMPANY 0.95 0.59	1.54		531-742																
111	H. HOFFMAN 1.00 1.01	2.76		609-1246		FRANCIS K. HOFFMAN 1/2			747-802	30 SEP. 85										
112	GEAUGA AERIE #2261 F.O.E.	3.95	97.45'	451-285																
113	VILLAGE OF CHARDON	.55		392-311																
114	" "	.35		109-155																
115	R. SINARSKI	.15	32.5'	593-103		G&B. MULLET	.15	32.5'	809-1165	5-26-88										
116	C.&E. BROWN	1.06	72.45'	454-532		55			715-499	17 MAY 1984	E.M. BROWN	1.06	72.45'	891-256	1-27-92	SEE MAP				
117	G.&J. BARTHOLOMEW 0.42	.62		677-1211		RON. L. & JAN. A. NYEGARD			728-1160	29 JAN. '85										
118	J.&M. RITONDARO 0.75	.65		553-1058		C. KOSCHKI			758-697											
119	W.G. GROSS 2 PAR. 1.12	.45		520-552																
120	H.J. MILLER 0.37	.40		454-821		GEAUGA AERIE NO. 2261	.40		669-256											
121	" " 0.30	.26		454-821		" " "	.26		" "											
122	G.C. FARM BUREAU COOP. 2 PAR	11		260-515																
123	L.M. JOINER	.32		377-236		D.G. & R.A. BOGDEN	.32		696-939	4-20-83	R.A. BOGDEN	.32		1022-688	7-27-95	SEE MAP				
124	G.C. FARM BUREAU COOP. 3 PAR.	2.48		260-515																
125	K.&K. TRENT	35	108.5'	430-918		J.A. & S.T. IHLENFIELD	.38	108.5	902-595	5-6-92										
126	M.&B. LUTHER 0.27	.02		388-497																
127	" "	.27	65.0'	" "																
128	M.E. & M.M. CARRABINE	0.24	58'	580-828		T.P. & M.K. CHAPPELL	.24	58'	804-681	3-1-88										
129	L. GRAY	.23	57'	206-27		H. & L. GRAY			731-910	3-21-85										
130	" "	.20	50'	239-612		H. & L. GRAY			731-910	3-21-85										
131	G.H. & B.L. HETZEL	.37		677-237	8-12-81	R.L. VONDRASEK	0.37		755-1267	4-10-86	T.L. BRYANT & D. GUMP	.37		807-1266	4-29-88					
132	T.&J. TERWILLIGER 0.02 0.22	.24	64.9'	460-717		J. & S. TERWILLIGER			733-972	1985										
133	J.&M. RITONDARO	.24	64.95'	553-1058		C. KOSCHKI	0.24	64.95	758-697											
134	W.G. GROSS 2 PAR. 1.12	.22	60.0'	520-552																
135	G. ALDERMAN	22	61.0'	266-350		W.L. BITNER			695-1044	3-24-83	W.A. BITNER	.22	61'	747-632	10-30-85					
136	E.&J. WENZEL	.22	60'	254-373		E.S. & J.D. WENZEL	.22A	60'	734-1169	4-3-85	D.H. & J.A. WENZEL	.22	60'	872-804	5-10-91					
137	H.J. MILLER	0.20	55'	454-821		M. & B. Masterino			706-360		M.A. MASTERINO	.20	55'	812-340		J.C. & S.L. GEIL	.20	55'	867-578	
138	L.M. JOINER 0.60	0.32	38'	377-236		D.G. & R.A. BOGDEN		88'	696-939	4-20-83	R.A. BOGDEN			1022-688	7-27-95	SEE MAP				
139	C.&D. WEDGE S.S. 692-241	.40	83.2'	496-206		D.J. WEDGE	.40	83.2'	1002-130	12-1-94	SEE MAP									
140	J.&J. PARR 2 PAR. 0.14 + 0.18	.18	82.0'	470-112		C.R., P.M., J.L. McCASKEY See Map					P.M. & J.L. McCASKEY			868-385	3-13-91					
141	M.&R. MORLOCKE	.22	54.29'	574-955		R.A. MORLOCKE	.22	54.29'	748-1244	11-22-85										
142	J.&J. PARR 2 PAR. 0.14 + 0.18	.18		470-112		D.M. & JJ McCASKEY			880-264	8-15-91	P & J.L. McCASKEY			898-171	3-27-92					
143	C. FARINACCI	.10	45'	200-200		V.P. & C.N. COCCO			748-37	11-8-85	V.P. Cocco	08 02=.10	2 PARCELS	910-674	7-24-92	J.M. GLASSER			972-955	2-24-94
144	A.W. WENDT	.15	50'	203-358		C.A. KOSCHKI see Map														
145	B. GDOVICHIN	.15	80'	678-971																
146	H.&M. STOLTZ	.15	50'	551-1085		H.&M. STOLTZ			694-162	2-8-83										
147	D.&S. COLEY	.17	55.0'	603-235																
148	D. ERNST	.33	68.5'	399-777																
149	GEAUGA CO. MENTAL HLTH CLINIC	.27	88.0'	667-1187																
150	I. HAUTER 0.33	.27	88'	217-505																
151	G. ALDERMAN 0.33	.27	88'	266-360		W.L. BITNER			695-1044	3-24-83	W.A. BITNER			747-632	10-30-85					
152	E. VAUGHN 0.50	.27	88'	200-147		W.M. VAUGHN			745-421	1985	R & M. WHITE			815-631	8-15-88					
153	W.&B. SIMPSON	.27	88'	587-594		M.&R. HAAS	.27	88'	811-1209	6-23-88	P.K INGRAM	.27	88'	912-931	8-18-92					
154	C.&J. EGING	.21	70'	667-812	10-1-80	W.J. PETERSEN SEE MAP														
155	R.&M. RADELEY	.15	50'	589-1157		W.M. & M.E. SERAZIN	0.15	50'	770-605		M.E. SERAZIN	0.15	50'	954-253	9-20-93					
156	ARTHUR P., SR. + J.D. SEMLOW	0.12		585-964																
157	T.&L. STERLEKER	.40		607-684		M.D. & M.L. FLAGG	.52A		893-1118	2-18-92										
158	D.W. MOHR #158-A 0.39 0.24	.63		677-590		K. & M. JOHNSON			772-1201	11-21-86	SEE MAP									
159	S. HALE	.14	80'	643-1098		M.S.&N.G HALE	.14	80'	926-526	12-21-92										
160	J. STONE 0.11	.14	80'	242-3		C.T. SMITH			746-885	9-30-85										
161	" "	.07		469-788		C.T. SMITH			746-885	9-30-85										
A-092	R.&A. HOLT			617-762		R.&A. HOLT			734-877											

10-16-95 R.L. WHITE 1092-1078 13 12

PARCEL NO.	TRANSFERD TO	AC.	FT. FRT.	VOL. PAGE	DATE	TRANSFERD TO	AC.	FT. FRT.	VOL. PAGE	DATE	TRANSFERD TO	AC.	FT. FRT.	VOL. PAGE	DATE	TRANSFERD TO	AC.	FT. FRT.	VOL PAGE	DATE
1412-162	J. & A. FREEZE	.21	65.0	495-919		E.T. & M.B. BoyTar	.21	65.0	603-1025		E.T. & M.B. BOYTAR			732-688	3-28-85	SEE MAP				
163	" " 0.13	.15	45.0	" "		" "	.15	45.0	" "		" "			732-688	3-28-85	" "				
164	R. WHITRIGHT	.07	20.0	464-549		P.E. Whitright	0.07	20.0	587-796	4-22-76	E. of E. P. & M. Whitright	0.07	20.0'	589-149						
165	" "	.28	65.0	" "		" "	0.28	65.0	" "	"	E. & E. " "	0.28	65.0'	589-149						
166	E. MELLINGER	.22	65.0	389-421		R. & L. Ratcliffe	0.22	65.0	589-353	6-76	SEE MAP									
167	A. & N. TRASK 0.21	.20	60.0	477-858		D & S. Fowler	.20	60.0	653-398	8-29	S. Fowler			667-1230	10-1-80	A. & J. HEDGE SEE MAP				
168	J. & M. RITONDARO	.02		410-83		D & L HALLORAN			625-580	7-21-78	D.M. & L.G. HALLORAN			734-766	4-2-85					
169	" "	.23	65.0	" "		"			"	"	" "			734-766	4-2-85					
170	R. & E. RARICK	.21	65.0	469-192		S.S			580-819	'75										
171	D. & V. BONNER	.22	66.0	552-492		R & L Giszczinski			623-367		R & M ELLIOTT			667-1141	10-1-80	R & M. Ryan			701-328	
172	R. & E. RARICK	.22	65.0	206-623		S S			580-819	'75										
173	L. & N. LAUX 0.22	.17	50.0	453-541		C.A. + B.R. WEARSCH	.17	50.0'	682-954	2-17-82	L.M. + N.L. LAUX	.17	50.0'	682-956	2-17-82	M.T. KIMBOROWICZ SEE MAP				
174	C. NOBLE	.16	54.5	516-885		J. RUSAW 0.20	.16	54.5	542-1136		G.E. & E.A. YOUNG	.16	54.5	643-586		See map				
175	T. G. FENTON 0.20	.17	53.75	311-130		R.F. BENEDEJCIC	0.17		770-597		J. GRAHAM	.17	53.75'	816-819	8-31-88	SEE MAP				
176	W. & T. WRIGHT	.14	47	508-938		Wm. & Mary Rayer	0.14	47	580-90	'75	S. & V. COATES			647-471						
177	R. J. THRASHER	.25	71.92	224-221		H. CLARY	.25	71.9	565-1056		B.L. Kiebler	.25	71.92	724-989	11/19/84					
178	C. O. MIHN 0.11 0.02	.12	75.0	532-461		J. SPEAR 0.11 0.02	.12	75.0	568-1032	9-17-74	P.M. + C.A.M. BYRNES "	11+.02		717-691	6/25/84					
179	CARROW REALTY CO.	.25	53.0	426-380		LAKE GEAUGA PRINTING			669-422	10-23-80	TRI COUNTY NEWSPAPERS INC.			726-754	12/5/84	} see map				
180	" " "	.12	26.5	" "							" "			" "	" "	" "				
181	G. & B. NELLS	.12	26.5	512-514		T & K PRENGAMAN	.12	26.5	719-214	7-24-84	J.M. KUHN ET. AL.	.12	26.5'	812-752	7-1-88					
182	CARROW REALTY CO. 0.75	.68	133'	502-653		LAKE GEAUGA PRINTING			669-423	10-23-80	TRI COUNTY NEWSPAPERS INC			726-754	12/5/84	} see map				
183	" " " 0.50	.42	85.0	417-581		"			" "	"	" "			" "	" "	" "				
184	" " "	.14		426-463		"			" "	"	" "			" "	" "	" "				
185	W.C. BURNS 0.33	.22	59.0	551-442		3000 Company			698-391	5/20/83										
186	" " 0.15	.20	51.0	500-983		W & C. Burns			706-953		BIL-DENE ENTERPRISES INC.	.20	51'	802-973	1-6-88					
187	L. & C. MILLER 0.19	.19	47.0	427-1028		J. ZNIDARSIC (TRUSTEE)	0.19	47'	770-1293	10-24-86	J. ZNIDARSIC (TRUSTEE) SEE MAP									
188	G. & B. NELLS	.24	53.0	512-514		T & K PRENGAMAN	.24	53.0'	719-214	7-24-84	J.M. KUHN ET. AL.	.24	53.'	812-752	7-1-88					
189	" "	.24	53.0	" "		" " "	.24	53.0'	" "	" "	" " "	.24	"	"	"					
190	E. BELL	.24	53.0	425-117		R & S BELL				657-124										
191	H. M. HAZEN	.23	50.9	460-745		E.J. MILLER	.23	50.9'	682-544	2-5-82										
192	H. & M. OHANESSIAN	.26	66.0	463-337		H & M OHANESSIAN			617-1083	2/17/78										
193	A. & W. HOLMES	.19	75.0	484-217		WILMA HOLMES	0.29	75.0	587-290		J.P. NOKES	.29	75.0	1018-94	6-15-95	SEE MAP				
194	F. & M. MILLER	.25	64.0	531-503		S. & J. TIMMONS	.25	64.0	576-335											
195	B.L. FLEET	.28	62.0	351-605		G. Watson			710-1091											
196	W. H. PARSONS	.52	116.98	516-20		E. BABCOCK	.55	116.98	663-1229											
197	J. & M. AUMICK	.22	56.5	491-158		M. AUMICK	.22	56.5	813-837											
198	E. DEMPSEY 0.14 0.14	.26	88.7	392-492		B.A. BAIRD			752-774											
199	J.P. PENROD 0.25	.18	63.6	516-994																
200	R.J. TAKACS 0.25	.17	60.0	552-856																
201	G. & O. McELWAIN 0.16	.13	45.0	289-909		O.I. McELWAIN	0.13	45.0'	578-903		T & L Dauterman	0.13	45.0'	667-945		P. & D. HACKETT SEE MAP				
202	A. & D. GROSSMAN 0.10	.11		484-35																
203	R. STONE 0.10	.07	44.0	459-136		JANET A. STONE	0.07	44.0'	585-940		W.C. & K. BUEHNER	.07	44'	813-1288						
204	A.L. KING	.07	65.0	316-498		W.E. & A.L. KING	.07	65	733-964		See Map									
205	FRANCHISE REALTY 1412-007	0.167	270'	582-1031																
206	GEAUGA FIVE-O-INC.			619-155	2-27-78	ST. & L.M. REARICK			766-687											
207	L. & D. Carlson	0.03		336-524	7-21-58	R. & A. Holt	0.03		617-760	12-16-77										
208	McDONALD'S CORPORATION 1411-063	.238		678-1216																
209	GEAUGA AERIE #2261 F.O.E. SPLIT 105	1.927		679-376	10-20-81															

PARCEL NO.	TRANSFERD TO	AC.	FT. FRT.	VOL. PAGE	DATE	TRANSFERD TO	AC.	FT. FRT.	VOL. PAGE	DATE	TRANSFERD TO	AC.	FT. FRT.	VOL. PAGE	DATE	TRANSFERD TO	AC.	FT. FRT.	VOL. PAGE	DATE
1412-001	K.W. & G.A. SHIFFLER	.20		679-978	10-30-81	L. & C. MANN See Map														
002	W. RIMES	.12	50.0'	637-368		J.E. & L.J. RIMES	0.12	50'	711-426	2-2-84										
003	M. & M. ERHARDT	.12	43.0'	242-435		M. ERHARDT	0.12	43.0'	714-830	5-2-84	N.W. NEWTON & C.A. SPECK	.12 Ac	43.0	718-265	7/6/84	E.J. DEELY	.12Ac	43.0	987-49	7-1-94
004	J. & L. INEMAN	.15	50.0'	597-858		L. Ireman & B. Haveter			708-496	12/7/83	R & L STIVERSON				798-160					
005	N. NEWTON	.11	62.0'	609-1047		P.A. PEDEN	.11	62'	957-81	10-12-93										
006	S. & K. CARMIGIAND	.14	73.0'	593-1249		F.J. & D.L. MOZINA	.14	73'	743-682	8-27-85	B. ASHBURN SEE MAP									
007	CHARDON OIL	1.70	210.0'	377-431	SPLIT 208	LOT SPLIT 1412-205 0.167Ac	1.533		377-431											
008	INTER CO. MANG'T CORP.	0.42		591-182		MARCELLETTI & ASSOCIATES	0.42		712-1351	4-4-84	R. COOKE, III	.42		890-279	12-30-91					
009	R. STOWE	.19	69.0'	542-667		C. STOWE, JR.	.19	69'	929-681	1-26-92										
010	R. ISHEE	.20	69.0'	374-92																
011	T. & A. EISLER	.164	60.2'	629-1086	9-14-78	T. & A. EISLER	.164	60.2	732-159	1985	See Map									
012	C. & T. EISLER	.24	51.8'	593-435																
013	INTER CO. MAN'T CORP.	.23	50.0'	591-182		MARCELLETTI & ASSOCIATES	0.23	50.0'	712-1351	4-4-84	R. COOKE, III	.23	50'	890-279	12-30-91	T. EISLER			908-644	7-1-92
014	C. EISLER	.25		603-185		See Map														
015	INTER CO. MAN'T CORP.	.19	100.0'	591-182		MARCELLETTI & ASSOCIATES	0.19	100.0'	712-1351	4-4-84	R. COOKE, III	.19	100'	890-279	12-30-91					
016	" " "	.14		" "		" "	0.14		" "	"	" "	.14		" "	" "					
017	ATLANTIC RICHFIELD CO.	.33	175'	637-1131	5-2-79	CHARLES EISLER	0.33	175'	695-791	3-17-83	R. & O. COOKE	.033	175'	803-	4-12-88	D. COOKE			880-47	8-14-91
018	" " "	.14	50'	" "	"	" "	0.14	50'	" "	" "	" "	.14	50'	1293	"					
019	J. & M. IAMS 0.19	.25	71.0'	542-1074		R & B GOLOB	.19		798-866		TA. STAIGL & C.J. INSPRUCKER	.19	71'	808-191	5-2-88					
020	K. & B. DIXON .32 .09	.27	71.0'	551-1180		B. DIXON	0.27	71.0'	758-807											
021	F. & P. PRICE 2 PAR. 0.10 .05 .24	.51		519-27																
022	J. & S. MOLZON	.25		508-1039																
023	B.J. LADOW	.24		593-876		R. & S. POWELL See Map														
024	H. & C. BRADSHAW	.50		479-637		C.L. BRADSHAW	.50		816-460	8-29-88										
025	WILLIAM G. FERRIS	.50		623-995		K. & L. Ferris			701-882											
026	J. & T. HAASE	.39	74.25'	601-943		D. & N. Best			698-984											
027	T. & L. LOAR	.38		523-192		T.N. Loar			703-957											
028	R. & L. BENNET	0.33		609-102		M. & K. STONE SEE MAP														
029	B. & J. CAMPBELL	.35		508-342		B.R. & D.A. CAMPBELL	.35		731-55	3-13-85										
030	C.L. SOUTHERN	.16	40.0'	574-521		B.E. & S.J. BENNETT	.16	40.0'	684-798	4-27-82	M. ROBY	.16	40'	883-67	12-20-88					
031	M.L. McANANEY	.20	48.0'	546-263		M. & G. McANANEY	.20	43.0'	803-773	2-8-88	M.L. McANANEY	.20	48.'	882-971	9-18-91					
032	K. & B. PILARCZYK 0.42	.34	78.0'	542-1299		K.W. & B.J. PILARCZYK			734-799	4-2-85										
033	K. MILLER 0.25	.28	66.0'	508-36																
034	S. & L. CARR 0.25	.28	66.0'	257-340		L. CARR 625-989	.28	66'	823-67	12-21-88										
035	P. ELDRIDGE = ~~.34~~ .24	.24	66.0'	308-203		R. & P. ELDREDGE	.24	66'	732-7	3-25-85										
036	H. VANGORDER	.28	66.0'	484-440		C.J. Titgemeier			698-1083		Geauga County Bd. of Comm.			751-263	1-2-86					
037	J.M. HINK	.3		674-536	5-22-81															
038	M.E. MOSS	.25		460-284																
039	C. JOHNSTON	.15	60.0'	326-621		G.P. & P.A. TRINETTI	0.15	60.0'	753-273	2-18-86										
040	" "	.10		" "		" " "	0.10		753-272	2-18-86										
041	G. & P. TRINETTI	.37	65'	673-275	4-20-81															
042	W.C. BEST	.15	46.0'	633-1232		A.J. & G.A. ILERSICH	.15	45.0	719-1029	10/11/84	A. & G. ILLERSICH	.15	45	733-845	1985	R.L. & M.M. WHITE	0.15		761-497	
043	R. & L. MINER	.31	66.0'	556-1202		R. & V. Fitts			702-518		SUSAN KLARR			798-393	87					
044	T.J. & N.A. BUTLER 0.34	.41		582-878																
045	H. & C. R. CLIPSTON	.59		585-120		JAMES M. HINK					A.L. MINTUS			1016-888	5-30-95					
046	W. & M. MELKERSON	.41	90.75'	399-653		W. & M. MELKERSON			733-696	1985										
047	A. & D. SKIDMORE	.21	45.38'	653-27	653-27	See Map	.25	45.38	885-1058	10-29-91										
048	V. & S. NELSON	.25	45.38'	505-633		S. NELSON					D. CLARK & M.R ISHEE			900-1125	4-22-92					
049	R. & M. ELLIOTT	0.27	70.0'	603-693		M. & C. SCANLON			667-905	10-1-80	M. & C. SCANLON			735-101	1-3-85					
050	D. & M. GRIFFITH	.21	61.64'	601-1164																
051	D. & S. RUMINSKI	.38		665-789	6-19-80	W.A. & S.J. GREEN	.38		735-1356	4-19-85										
052	F. GRAU	.46	104.2'	300-316		F. Grau			703-668		FLORENCE GRAU	.46		726-338	11-27-84	SEE MAP				
053	R.M. BRINDO D.25	.17		520-780		L. STAFFORD	.17		1015-1017	5-22-95	SEE MAP									
054	F.M. PHIPPS D.25	.17	45.0'	491-259		R.A. & DM. BUKOVEC.	.17		1015-1103	5-22-95	SEE MAP									
055	M. & C. BRAZIS	.19	42.0'	615-827		C.A. BRAZIS	0.19	42.0'	714-218	4-24-84	L LANG	.19	42'	927-1106	1-5-93					
056	T. & D.D. SABULA	0.25		580-1260		M.A. NEELY	0.25		713-1023	4-18-84	S. McINTOSH SEE MAP									
057	D.E. & H.M. WILSON	0.44	90.75'	585-573																
058	C. & S. CHADWICK	.23		663-1128		R. & J. Hurwitz			704-332		A.J. & M. RITONDARO SEE MAP									
059	R.K. EMMONS & E.A. SARGENT	.25		672-66																
060	D. & E. HEINZ	.28	66.0'	591-737																
061	M. & D. WILLMAN	.50	115.5'	625-1201		M. WILLMAN	.50		1002-1005	12-8-94										
062	R. & J. BENZ	.50	66.0'	657-736		J.A. BENZ	.50	66.0'	1005-975	1-~~7~~-95										
063	G. & T. SHEFCHUK	.53	115.5'	661-1174		G. SHEFCHUK	.53	115.5'	933-513	3-22-93										
064	S. RODECKER	.21	42.0'	576-988		R. & B. LaDow			709-1321											
065	G.A. SHIFFLER 0.05	.13	52.9'	396-362		P.M. & T.M. CURBY		52.9	745-818	1985										
066	P. & C. RICHARDS	.07	45.0'	427-314		T.D. & M.K. MOUYOS	0.07	45.0'	776-127	12-31-86										
067	NANCY M. O'REILLY	.20	89.42'	599-949																
068	BANK OHIO	.26	93.83'	667-1220	10-1-80	NOLAN PROPERTIES, partnership	.26	93.83'	697-8789	4-28-83										
069	NOLAN PROPERTIES	.3		647-335																
070	M. & V. BARTHOLOMEW	.15	42.0'	576-850																
071	G. & D. FOWLER	.18		552-708		G.V. FOWLER	.15	42.'	954-600	9-22-93										
072	B. & B. HUSTON	.50	80.0'	389-404		A. & G. ILERSICH	0.5	80.0	587-443		R.L. WHITE	.5 Ac.		881-498	8-30-91					
073	P.F. NOLAN, INC.	.68	99.0'	254-17																
074	D.E. BOND	.08		679-658	10-22-81	D.E. & B.J. BOND			685-1093	6-2-82										
075	THE ALVORD AGENCY, INC.		17.0'	678-642 646		J.J. & J.M. ALVORD		17.0'	987-1225	7-1-94										
076	GEAUGA CO. NAT'L. BANK.		34.0'	512-622		C.J. TITGEMEIER				681-595	Geauga County Bd. of Comm.			751-263	1-2-86					
077	P. & L. POPE		22.0'	478-229		T. & B. Struna				705-355	T. & B. STRUNA			735-265	4/3/85	S.G.R. Co.			801-594	
078	A. SOSKA		35.0'	496-318 428																
19 079	J.P. BOSTWICK		20.5'	418-162		QC L.R. BOSTWICK			750-1230	12-30-85	J.P. BOSTWICK			751-92	12-31-85	THE MAIN & COURT COMPANY			751-94	12-31-85
18 080	" "		22.5'	" "		QC "			750-1230	"	J.P.			"	"	"			751-94	"
17 081	" "		15.0'	" "		QC. L.R. BOSTWICK			750-1230	"	J.P.			"	"	"			751-94	"

751-612 QCD 1-10-86

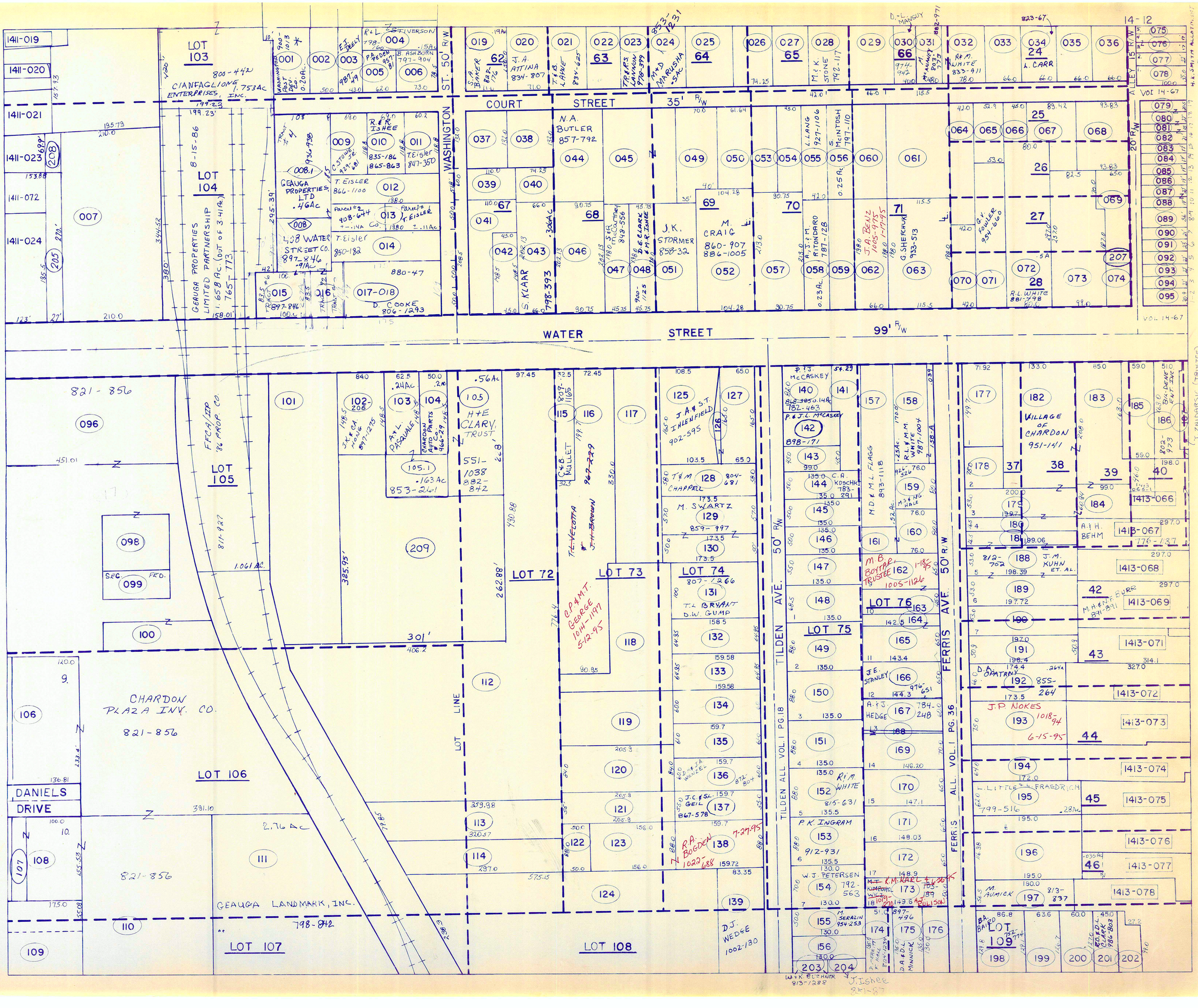
14-12
WASHINGTON ST. 50' R/W
COURT STREET 35' R/W
WATER STREET 99' R/W
ALLEY 15' R/W
20' R/W
TILDEN AVE. 50' R/W
FERRIS AVE. 50' R/W
TILDEN ALL. VOL. 1 PG. 18
FERRIS ALL. VOL. 1 PG. 36
LOT 103
LOT 104
LOT 105
LOT 106
LOT 107
LOT 108
LOT 109
LOT 72
LOT 73
LOT 74
LOT 75
LOT 76
CIANFAGLIONE ENTERPRISES, INC.
GEAUGA PROPERTIES LIMITED PARTNERSHIP
GEAUGA PROPERTIES LTD
408 WATER STREET CO.
CHARDON PLAZA INV. CO.
GEAUGA LANDMARK, INC.
DANIELS DRIVE
LOT LINE
H+E CLARY TRUST
J.A. ATTINA
N.A. BUTLER
J.K. STORMER
M. CRAIG
G. SHERCHUK
L. CARR
R.L. WHITE
J.A. BENZ
VILLAGE OF CHARDON
J.M. KUHN ET. AL.
A.H. BEHM
J.P. NOKES
L. LITTLE & L. FRAEDRICH
M. AUMICK
D.J. WEDGE
J.A. & S.T. IHLENFIELD
T.L. BRYANT
D.W. GUMP
J.C. & S.L. GEIL
R.A. BOGDEN
P.K. INGRAM
W.J. PETERSEN
M. SERAZIN
M.B. BOYTAR TRUSTEE
J.E. STANLEY
A.J. HEDGE
R.M. WHITE
M.S. & N.G. HALE
M.D. & M.L. FLAGG
P. & J.L. McCASKEY
C.A. KOSCHK
R.L. & M.M. WHITE
D.A. OPATRNY
M.H. & N.F. BURR
J. ZNIDARSIC (TRUSTEE)
H.K. SMITH ALLOTMENT
VOL 14-67
821-856
1411-019
1411-020
1411-021
1411-023
1411-072
1411-024
1413-066
1413-067
1413-068
1413-069
1413-071
1413-072
1413-073
1413-074
1413-075
1413-076
1413-077
1413-078

1411-019
1411-020
1411-021
1411-023
1411-072
1411-024
LOT 103
CIANFAGLIONE ENTERPRISES, INC.
800-442
1.7534Ac
199.23'
LOT 104
GEAUGA PROPERTIES LIMITED PARTNERSHIP
1.658 Ac. (OUT OF 3.41Ac.)
765-773
8-15-86
344.52'
380'
295.39'
195.79
210.0
153.88
123'
27'
210.0
158.01'
007
205
208
WASHINGTON ST. 50' R/W
WASHINGTON PARK DEV. 900-103
0.20A.
001
002
E.J. DEELY
003
987-49
R+L STIVERSON 798-004
004
P. FREDEN 957-81
005
B. ASHBURN 797-904
.15Ac
006
COURT STREET
019
S.A. BAKER 882-176
62
020
J.A. ATTINA 834-807
021
T.B. LAWLE 834-625
022
63
023
TRERS LAWYER 978-399
024
M+D MARUSHA .5Ac
025
64
026
027
65
028
M.K. STONE 792-117
029
030
031
66
D.L. MANGUY
M. MCAULEY 803-973
032
R+M. WHITE 833-911
033
034
24
L. CARR
035
036
14-12
ALLEY 15' R/W
H.K. SMITH ALOTT, INC. 1-13
VOL 14-67
075
076
077
078
079
080
081
082
083
084
085
086
087
088
089
090
091
092
093
094
095
J.C. DEELY et al 941-1058
037
038
039
040
67
041
042
043
.364Ac
798-393
044
N.A. BUTLER 857-792
045
A.L. MINTUS 1016-888 5-30-95
046
047
048
049
050
051
052
053
054
055
056
057
058
059
060
061
062
063
069
070
071
072
28
R.L. WHITE 881-798
073
074
207
5-22-95 STAFFORD
RA & DM BUKOVEC
1015-107
1015-103
L. LANG 927-1106
S. MCINTOSH 797-110
A,J+M. RITONDARO 787-128
0.23Ac.
G.V. FOWLER 951-600
G. SHERMUK 933-513
J.K. STORMER 858-32
M. CRAIG 860-907 886-1005
D.E. CLARK & M.R. ISHEE
S. KLARR
S+B McCARTHY 848-556
R+R ISHEE
C. STONE 929-681
T. EISLER 866-1100
T. EISLER 850-182
T. EISLER 847-350
835-186 865-863
880-47
COOKE'S UNKNOWN INT. 1032-346
B. COOKE 806-1293
GEAUGA PROPERTIES LTD .464Ac
008.1
936-938
008
438 WATER STREET CO. 897-946 .91Ac
TRACT #4
TRACT #6
TRACT #5
TRACT #3
015
016
017-018
Parcel #2 908-644 +-.14A Co.
Parcel #1 T. EISLER 1980 +-.11Ac
012
013
014
010
011
009
WATER STREET 99' R/W
821-856
096
451.01
FFCA/IDP % PROP. CO.
LOT 105
811-927
1.061 AC.
098
SEC.
FRD.
099
100
101
102-206
JR+CA HONG 897-275
84.0
148.5
103
A+L PASQUALE
.24Ac
104
SHARON AUTO PARTS 966-29
105
H+E CLARY TRUST
.56Ac
105.1
.163Ac
853-261
551-1038 882-842
97.45
198.88'
209
325.95'
262.88'
301'
406.2
LOT 72
LOT 73
LOT 74
807-1266
131
T.L. BRYANT D.W. GUMP
158.5
132
159.58
133
134
135
136
137
138
139
T.L. VELOTTA & J.H. BROWN 967-229
C+B MULLET
809-1165
115
116
117
118
119
120
121
122
123
124
LOT LINE
112
113
320.57
114
287.0
575.15
359.98
19.85
2.76 AC
111
821-856
GEAUGA LANDMARK, INC. 798-842
110
LOT 107
LOT 108
DJ. WEDGE 1002-130
CHARDON PLAZA INV. CO. 821-856
9.
106
107
108
10.
LOT 106
DANIELS DRIVE
391.10
136.81
233.4'
455.53'
175.0
109
TILDEN AVE. 50' R/W
TILDEN ALL VOL. I PG. 18
108.5
65.0
125
J.A.+S.T. IHLENFIELD 902-595
126
127
P.+J. McCASKEY
140
141
898-171
142
P.+J.L. McCASKEY
143
144
145
146
147
148
C.A. KOSCHK 783-291
T+M CHAPPELL 804-681
M. SWARTZ 859-997
129
130
131
T.L. BRYANT D.W. GUMP
132
133
134
135
136
137
138
139
LOT 74
LOT 75
LOT 76
E.E. DAVIS P.D. SWADENER
115
03-3-95
1001-704
1.71Ac
M.D. & M.L. FLAGG 893-1118
157
158
159
160
161
162
163
164
165
166
167
168
169
170
171
172
173
174
175
176
J.E. STANLEY 976-651
A.+J. HEDGE 784-248
R.+M. WHITE 787-1004
1.25Ac.
1.32Ac.
M.+N. NOBLE
FERRIS AVE. 50' R/W
FERRIS ALL. VOL. I PG. 36
140
141
142
143
144
145
146
147
148
149
150
151
152
153
154
155
156
203
204
P.K. INGRAM 912-931
R.M. WHITE 815-631
W.J. PETERSEN 792-563
M. SERAZIN 954-253
W+K BLEHNER 813-1288
J. ISHEE
71.92
177
178
179
180
181
182
WILLAGE OF CHARDON 951-141
183
184
185
186
187
188
189
190
191
192
855-264
193
194
195
196
197
198
199
200
201
202
37
38
39
40
41
42
43
44
45
46
1413-066
1413-067
176-137
1413-068
1413-069
1413-071
1413-072
1413-073
1413-074
1413-075
1413-076
1413-077
1413-078
J. ZNIDARSIC (TRUSTEE) 791-83
A.+H. BEHM
J.M. KUHN ET. AL.
812-702
M.H.+N.F. BURR 891-391
D.A. GRATNEY .264A
L. LITTLE+C. FRAEDRICH 799-516
.28Ac
.035Ac
M. AUMICK 813-837
BAIRD LOT 109
752-774
86.8
63.6
60.0
45.0
27.2
129.8
146.7
131.0
94.0
R.+D.L. CLARK 986-803
BK-DENE EXT. INC
R22-973
1.83Ac

PARCEL NO.	TRANSFERD TO	AC.	FT. FRT.	VOL. PAGE	DATE	TRANSFERD TO	AC.	FT. FRT.	VOL. PAGE	DATE	TRANSFERD TO	AC.	FT. FRT.	VOL. PAGE	DATE	TRANSFERD TO	AC.	FT. FRT.	VOL. PAGE	DATE
1413-001	BOARD OF EDUCATION	.33	99.0'	50-588																
002	" "	.41		73-108																
003	G.&K. DORN	.28	60.0'	553-239		B. M. FRY	0.28	60'	775-835	12-29-86										
004	W.&J. RUDY	.27	60.0'	551-1117		W.&J. RUDY	.27	60.'	706-614	11/13/83	G.D.&J.M. TACKLA	.27		997-1043	10-19-94					
005	~~F.&S.~~ KRAMER, Jr. 673-916	.22	60.0'	601-785	785	HAROLD W. & DONNA S. DEMINT			715-361	15 MAY '84	J.&D. HORABIK			766-1102						
006	A.J. ARTINO	.27	60.0'	565-1211	7-12-74	A.&D. ARTINO			735-220											
007	G. BARR	.35		559-591	1-30-74	Mahoning Nat'l Bank of Youngstown			703-327		V.&S. HAYWARD			733-856						
008	" "	"		" "	1-30-74	"V&S HAYWARD"			703-328		"			733-856						
009	J.E. KAYE	.50	110.0'	431-435		SEE MAP														
010	B.S. DINSMORE	.32		501-940		See Map														
011	C. NOBLE	.29	50.0'	550-137		H. CLIPSTON SEE MAP														
012	M. CARVER 417-192	.28	50.0'	410-361	—	417-192					J.M. CARVER	.28	50'	981-1021	5-16-94	A.W. GEORSKEY	.28	50'	981-1023	5-16-94
013	J.&J. LARSON	.31		341-289		J.&J. LARSON			866-901	2-7-91										SEE MAP
014	" "	.05		" "		" "			866-901	2-7-91										
015	EAST PARK DEVEL. CO.	.11	49.5'	556-630		D.&T. ENTERPRISES	.11	49.5'	775-949											
016	GEAUGA CO. BD. of CO. COMM.	.14	49.5'	674-370	5-21-81	GEA. CO. PUB. LIBRARY BD. TRUSTEES			749-885	9 DEC. '85										
017	BOARD OF EDUCATION	.50		157-288																
018	GEAUGA CO. BD. of CO. COMM.	.02	4.0	674-370	5-21-81	GEA. CO. PUB. LIBRARY BD. TRUSTEES			749-885	9 DEC '85										
019	ALBERT M. HIGLEY CO.	.45	55.0'	513-324		} THE GEAUGA CO. LIBRARY Bd. OF TRUSTEES SEE MAP														
020	" " " 0.30 0.15	.45	60.0'	" "																
021	J.R. KIRBY	.16	79.0'	523-626																
022	WESTERN RES. TEL. CO.	.44		459-83																
023	J.R. KIRBY	.20	89.0'	453-643																
024	WESTERN RES. TEL. CO.	.19	84.25'	459-83																
025	" " "	.16	71.75'	" "																
026	WESTERN RESERVE TEL.	.05	20.0'	669-783	11-19-80															
027	" " "	.11	50.0'	" "																
028	P.&G. ~~CARLSON~~	.03	15'	673-169	4-17-81	EASEMENT to CARLSON 673-167					WESTERN RESERVE TEL.	.03	15'	669-783	11-19-80					
029	BOARD OF EDUCATION	.50	109.9'	200-306																
030	R.&L. WOODARD	.18		425-807																
031	P.&G. CARLSON	.22½	50'	673-167, 169	4-17-81															
032	D.&P. GREAVES	0.26	59.9'	657-548		E.D. JABLONSKI	.26	59.9	719-1188	10/11/84	F.J. HEYER	0.26	59.9	769-1174	10-9-86	G.W.&B.A. GRIFFIN	.26	59.9	883-1098	9-30-91
033	G.S. RICHARDS	.57	127.5'	542-935		A.&D. BLACKLEY	.53		743-756		D.V. BLACKLEY See Map									
034	A.&G. VAUGHN	.27	60.0'	580-903																
035	GLENDA LEHMANN	32	70.2'	580-691		R.E.&G. LEHMANN	.32		731/1265	3-25-85	G. LEHMANN			1003-907	4-28-95	SEE MAP				
036	" "	.28	64.3'	" "		"	.28		731-1265	"										
037	O. STRIKE	.36	70.2'	576-35																
038	C. HEIDEN	.28	64.3'	574-11		C.&R.W. HEIDEN			731-1305	3-25-85	C. HEIDEN			1031-1198	10-27-95	SEE MAP				
039	S.E.&V.K. ZAMER	.21	59.0'	671-636		S.E.&V.K. ZAMER	.21	59	731-952	3-21-85										
040	N. TOMPKINS	27		635-323		P.I. TOMPKINS	.27		951-1305	8-27-93										
041	B. DEMKO	.29	65.5'	551-662																
042	E. SHARP	.29	59.0'	469-693		R.&S. Kidder	.29	59.0	692-1385	1-19-83	R.&D.S. KIDDER			733-888						
043	S.&J. DOWNING	.29		669-937																
044	G.&D. COOK 0.21	.29		206-573		G.&D. COOK			744-169		F.&H.A. MAHEU, Jr.	0.21		753-749	2-26-86	DOLORES A. SALISBURY	.21		802-250	
045	R.&K. CROMWELL	.25	69.5'	625-570	7-1-78	OLIVE HILL DIAMOND			685-607	4-29-82										
046	R.&K. CROMWELL	.25	66.0'	576-659																
047	C.&N. SPECK	.22	60.72'	702-1026		C.&N. SPECK (QCD)	0.22	60.72	756-304		W.J. FLUHR, Jr.	0.22	60.72	762-255						
048	S.&J. TAYLOR	.25	66.0'	599-660		J.L. Lewis			709-661		J.L. LEWIS & R.S. LAHR			760-898		SEE MAP				
049	J.C.+G.L. FRESHLEY	0.17	59.33'	580-1324		QCD 7-27-82					J. Freshley (½) & G. Freshley (½)	QCD	59.33	696-281	4-6-83	D.&T. Eloff			706-1292	* SEE MAP
050	S.&W. PIEN	.34		460-97		SZE-MING PIEN	.34	145.5	722-451	10/10/84	SZE-MING PIEN, TRUSTEE	.34		867-641	2-26-91	See MAP — SZE-MING PIEN LOVE TRUST 10/6-1011				
051	E.D. SCHADE	.28	50.0'	559-262		E.D. & S.A. SCHADE	.28	50.0'	943-459	6-16-93										
052	J.&J. LARSON	.09	10.0'	341-289		J.&J. LARSON			866-901	2-7-91										
053	L. RAYL	.95		221-398		C.M. RAYL	.95		813-1309	7-27-88										
054	R.&D. HOOBERRY	.38	66.0'	661-601		W.R.&L.L. GODFREY	.38	66'	688-150	8/4/82	L.M. SWANEY	.38	66'	951-248	8-20-93					
055	D. FULLER	.17	49.0'	657-480		G. Fuller et. al.			698-1186		A.D. Fuller			704-415		C.M.&M.J. ELLIOTT			719-1275	10/11/84
056	" "	.18	50.0'	" "							" "			" "		" "			" "	
057	A.M. SANGRIK	.23	66.0'	568-215	7-18-74	A.A.&M. ELLIOTT			740-898		See Map									
058	J.&J. LARSON	.18		341-289		J.&J. LARSON			866-901	2-7-91										
059	" "	.16		" "		" "			866-901	2-7-91										
060	M. BAKER 0.42+0.48	.84	128.0'	550-213		G.J.&J.A. BIDGOOD			619-979		J.R. GAINES, JR & J.M. GAINES	.84	128'	968-1308	1-12-94					
061	N.S. FERGUSON	.39	94.75'	524-965		E.&C. Snyder			706-1143		E.&M. Petersheim			706-1145						
062	J.&J. LARSON	2.8	251.0'	341-289		J.&J. LARSON			866-901	2-7-91										
063	J. FARINACCI	.09		619-289	2-16-78															
064	" "	05	40.0'	" "	" "															
065	W.&C. BURNS 0.03	.04	36.0'	663-448		W.&C. BURNS			706-955		BIL-DENE ENTERPISES INC.	.04	36'	1-6-88		G.M.&A. TOMASO	.04	36'	1006-664	1-27-95
SPLIT * 066	" " 0.42	.48	106.94'	" "		" "			" "		" "	.48	106.94'	"						
067	H. BEHM	.35	52.16'	220-256		A.&H. BEHM SEE MAP					H.N. BEHM			896-1052	3-18-92					
068	M.G. PATTERSON	.33	50.0'	670-1350		M.G.&T. PATTERSON & D. HAYS			736-909											
069	H.M.&E.L. BURR	.75	82.5'	574-277	1-21-75	M.H.&N.F. BURR	.75	82.5'	891-891	1-22-92										
070	" " "	0.05	16.5'	574-277	1-21-75	" "	.05	16.5'	891-891	1-22-92										
071	" " "	0.50	66.0'	574-279	1-21-75	E.H. DUNBAUGH	0.50		688-1197	3/25/82	H.&N. BURR	0.50		688-1322						
072	D. TRASK	.50	66.0'	505-499																
073	J.&M. RITONDARO	.50	75.2'	245-611																
074	" "	.46	53.46'	480-329																
075	"	45		443-574																
076	R.&R. SUMMERS	.51	75.24'	647-571 573																
077	B.K. BALMER	.42	32.5'	565-1347	7-2-74	E. BABCOCK & M.C. STRUNG			695-1128	3-25-83	E.&M. Babcock	0.42		710-159	1-25-84	G.C.&P.R. MARTIN	0.42		761-643	
		0.035				" "			" "	"	" " "	0.035		710-159	" "	" " "	0.035		761-643	
078	A.&D. GROSSMAN 0.95	.50	140'	519-1100																
079	A.L. KING	.02	20.0'	389-146		W.E.&A.L. KING			733-964		VILL. OF CHARDON			775-915		VILLAGE OF CHARDON (1ST FLOOR)			908-1334	7-7-92
2ND FLOOR 080	VILLAGE OF CHARDON	.02	20.0'	672-594	4-6-81															
081	V.&W. PETERSEN	.05	54.4'	603-624		~~VILLAGE OF CHARDON~~	~~.05~~	~~54.4'~~	~~682-1013~~	~~2-18-82~~	V.&WM. PETERSEN	.05	54.4'	730-1212	3-11-85	~~V.&~~ W.M. PETERSEN	0.05	54.4'	~~1017-221~~ 761-18	~~6-15-95~~ 6-19-86
081-2ND FLOOR	VILLAGE OF CHARDON			682-1013	2-18-82															
080 - 1ST FLOOR	RE&B.L KIEBLER			552-759		R.M. ZELLA			902-996	5-8-92	VILLAGE OF CHARDON			902-1000	5-8-92					

PARCEL NO.	TRANSFERD TO	AC.	FT. FRT.	VOL. PAGE	DATE	TRANSFERD TO	AC.	FT. FRT.	VOL. PAGE	DATE	TRANSFERD TO	AC.	FT. FRT.	VOL. PAGE	DATE	TRANSFERD TO	AC.	FT. FRT.	VOL. PAGE	DATE
1413-082	CHARDON VILLAGE	.024	12.0'	496-1008																
083	" "	.021	10.0'	124-507																
084	" "	.044	22.0'	124-500																
085	" "	.002																		
086	E.C. BETZER	.15		556-492	8-13-73	H.M. Betzer (Trustee)			705-14	R-7-83	L & P. HANSON	0.15		752-484	1-31-86	THE VILLAGE OF CHARDON		973-565	973-567	3-2-94
087	CHRISTIAN FELLOWSHIP CENTER	.17	66.84'	647-978		VILLAGE OF CHARDON		81.84	879-1126	8-9-91										
088	The Geauga Co. NAT'L BK. CHARDON	.75		625-729	7-27-78															
089	VILLAGE OF CHARDON	.43		210-488																
090	P.C. CHURCH	.21	65.0'	77-509																
091	VILLAGE OF CHARDON	.05		145-154																
092	P.C. CHURCH	.5		281-210																
093	VILLAGE OF CHARDON	.72	94.97'	635-345																
094	T. & A. BENDA	.75	94.97'	603-596		T.W. BENDA	.75	94.97'	683-770	2-25-82	P. BUCHTEL & M. BIDLACK see MAP					P. BUCHTEL	.726	94.97	874-715	6-6-91
095	U.S.A. P.O.	.44	118.58'	206-38		Geauga Co. Pub. Library	0.44	118.58	768-323	9-18-86										
096	C.R. THRASHER	.31		625-897	7-31-78	C. THRASHER	.31		812-643	6-13-88										
097	D. CANFIELD	.30		643-696		L.W. & C.F. CURRY	.31		960-818	11-8-93										
098	D. CANFIELD & M. GOODRICH			203-335		L.W & C.F. CURRY			960-818	11-8-93										
				265-362																
099	D. & D. BOWYER	.50		611-752		D.H. & D.F. BOWYER	.50		733-102	3-29-85	J. & G. LEFKI	.50		812-773						
100	D. CANFIELD	.75		653-476		L.W. & C.F. CURRY	.75		960-818	11-8-93										
101	S. & J. ZAPPIA	.52	61.5'	486-472		S. & J. Zappia			698-811		J.K. WHEELER & W. McINVAILLE	.52	61.5	736-22	4-19-85	D.J. FRITZ			779-953	
102	C. & P. ROSCH	.47	40.0'	617-1042																
103	B. DINSMORE, TRUSTEE	.59	52.0'	883-693 820-764																
104	R. & M. ISHEE 0.75	.78	66.0'	513-1118		R.D. & M.K. ISHEE		66'	733-347	4-1-85										
105	T. & P. MATERNA & DAVIDSON	.75		615-1048	2-17-78	T.G. SVOBODA & A. DEETER	.75		723-161	10/10/84	R.P. & B.D. SMITH	0.75		765-544		E.S. & J.L. CARLSON	0.75		878-382	7-23-91
106	B.J. KELLER	.97	82.5'	621-733	5-5-78															
107	D.M. SIMPSON	1.22	102.93'	562-315	4-8-74															
108	B. INDERLIED 0.40	.30	53.0'	532-1238		D.M. & K.S. SIMPSON, Jr.	0.30	53.0'	758-474	5-16-86										
109	D.H. BURR 0.24 0.66	0.88	90.25'	565-672	1-21-75	See Map														
110	J. & H. BARLOW	.18	50.0'	424-878		J.T. & H.L. BARLOW			732-1081	1985										
111	H.M. CHENEY	.51	67.32'	205-309		R. MILGATE	.51	67.32	897-271	3-20-92	W.A. Hess & V.M. FOWLER	.51	67.32'	909-588	7-13-92					
112	K.D. CARSON 1.47 & 0.22	1.69		210-355		G. & E. Young			705-315											
113	P.M. VESE	.56	150.0'	480-422		D. & B. O'Brien			705-1169		See Map									
114	B. & G. BARNUM	.32	85.3'	515-504		B.F. & G.A. BARNUM	.32	85.3	731-791	3-20-85										
115	R. & K. DAVIDSON	.44	100.0'	509-970																
116	T.D. TINCHER	.24	63.39'	565-220		T.L. & R. BERGOCH	.24	63.39	720-171	10/11/84										
117	R. & L. KNIGHT 0.60	.74	66.0'	426-221																
118	C. & M. BENNETT 0.60	.65	57.75'	400-129		R.J. & D.J. BENNETT			687-266	7-8-82										
119	L.M. STANTON	.66	57.75'	165-495		C. STANTON	0.66	57.75	761-601											
120	R. & H. HOPKINS	.31	90.0'	661-119		J. & J. McFARLANE SEE MAP														
121	M.M. MAYNARD	.32	90.0'	486-509		M. & W. Maynard			710-304		See MAP									
122	PIL. CH. CHURCH (TR)	.43	120.0'	260-94		S.A. & R.L. THOMPSON	0.43	120'	758-966		J.R. & A.V. MORRISON	0.43	120'	758-968						
123	D. DANDALIDES	.43	147.5'	452-284																
124	R.J. BECHKOWIAK 0.25 0.01	.32	94.85'	400-353		J.A. BECHKOWIAK		94.85	695-1106	3-25-83										
125	D. & C. SCHWAN 0.21	.25	64.0'	515-1031		C. SCHWAN		64'	739-916	6-25-85	G. & D. SCHIRM			798-146		SEE MAP				
126	M. McKENNA 0.20	.13	35.0'	562-662		J.B. DIETRICH & J.M. SPANGLER TRUSTEES		35.0'	1027-326	9-11-95	SEE MAP									
127	K. & R. LAMPMAN 0.20	.23	51.0'	410-71																
128	S. & T. WALTERS	.18	48.0'	617-971		SEE MAP														
129	R. & L. DEGARMO	.36		495-495		L.E. DEGARMO	.36		688-1016	8/20/82										
130	C. & N. SPECK	.50	73.92'	702-1029																
131	L.D. SMITH	.50	74.58'	556-1131	9-26-73															
132	F. & J. WEAVER	0.43	64'	589-278		F.E. WEAVER (QCD)	0.43	64'	762-550		T. LATIMORE & T. HUMMEL	.43	64'	820-348	10-27-88	TC, JR & C.A. HUMMEL	.43	64'	872-1121	5-15-91
133	M. FREED	.49	74.56'	460-402		S.M. SPECK	.49	74.56'	822-5	12-1-88										
134	P. BAKER 0.50 & 0.09	.60	90.95'	611-271		Wm. Michael & Juanita Ann Burk			729-158	30 Jan. 85										
135	W. & S. WADDELL	.42	65.0'	603-832		G.F. ORR TRUSTEE			694-41	2-4-83	W.W. Waddell			712-444						
136	J.E. GROSSMAN 0.67	.57	88.8'	480-435		R.C. & S.L. WOODIE 0.67	0.57	88.8'	768-1199	9-26-86	P. & T. FINNEY .67	.57	88.8	920-9	10-27-92					
137	E. ONDREY	.50	78.54'	665-1030	7-3-80	V.M. ONDREY	.50	78.54	724-225	11/2/84	R.J. BOSLEY	0.50	78.54	770-916	10-22-86	S.J. & A.C.S. CLOUSER			1039-1164	10-6-95 SEE MAP
138	C. & V. FENNER	.50	79.2'	635-202	1-29-79	C. & V.M. FENNER	.50	79.2	730-978	3-8-85	C.S. FENNER	.50		1037-366	12-28-95	SEE MAP				
139	C. & M. FENNER	.4	60.39'	234-458		C. & V.M. FENNER	.4	60.39	730-978	3-8-85	" "	.4		1037-366	12-28-95	SEE MAP				
140	R. & S. DUNBAR	.39	60.39'	631-412																
141	A J. KAWALEC	.50	66.0'	671-182	6-7-74	A.J. & W.L. KAWALEC	.50	66.0'	692-976	12-20-82	A.J. KAWALEC			735-1093		J.E. & R.M. COMBS	0.50	66'	772-743	11-14-86
142	W.D. TAYLOR	.25	66.0'	308-553		GREAT LAKES COMMERCE BANK			728-115	9 JAN. '85	W. & D. TAYLOR	.25	66.0'	805-280	3-16-88	FOWLER 949-859 to 861 see map				
143	G.E. McNAUGHTON	.50	82.5'	568-5	7-22-74															
144	P.D. & L.A. SULL ETUX	.31	82.5'	672-483	4-6-81	G & G SHANOWER	.31	82.5'	819-953	10-20-88	SEE MAP									
145	R. & S. LEHMAN	.25	50.0'	633-547		R. & D. Moses	.25	50.0'	697-1401	6/28/83										
146	R.G. HAUETER	.35	95.5'	537-320		L & D. Corbus			707-1092		J.D. & L.L. BUTH	.33		723-1258	11/1/84					
147	T.L. RARICK	.34	86.0'	597-198																
148	T. & G. HULL	.25	63.4'	571-1213		G.A. HULL	.25	63.4'	775-364											
149	D.R. McINTOSH	.28	95'	591-875		D. & V. McIntosh			706-810											
150	L. & P. CRAIG	.28	88.0'	615-1181																
151	A.D. MANSFIELD	.22	60.0'	218-515		G.E., Sr. & V.L. SEIDEL See Map					V.L. SEIDEL	.22		933-215	3-18-93	L. HERSH	.22		1021-838	7-20-95 SEE MAP
152	L. WIEGAND 0.27	.23	66.72'	669-956		V.L. OLSON 691-1210 0.27	0.23		684-403	M-14-82	F. & H. MAHEU			736-259	4-23-85					
153	A. & D. MILLER	.5	126.8'	532-65		H.J. & D.J. MILLER			733-606	1985	D.J. MILLER	.5		880-230	8-15-91					
154	V.M. FENNER	1.41	176.0'	444-414		C.S. & V.M. FENNER	1.41	176'	730-978	3-8-85	C.S. FENNER	1.41	176'	1037-366	12-28-95	SEE MAP				
155	R. & W. COMBS	1.28	134.0'	453-57																
156	P. CLARK et. al.	3.62		669-911		P. CLARK, et al	3.62		953-372	9-9-93	P. CLARK, et al (D.S. WYSS-1611NT)	3.62		968-186	1-4-94	SEE MAP				
157	T. & J. HUMMEL	1.72		680-1307																
158	G. & P. FISHER "66" LOT SPLIT 2.33	2.25		553-207		R. & H. JONOVICH SEE MAP														
156A	S.M. LEAMAN	.662	170.0'	993-143	9-1-94															

PARCEL NO.	TRANSFERD TO	AC.	FT. FRT.	VOL. PAGE	DATE	TRANSFERD TO	AC.	FT. FRT.	VOL. PAGE	DATE	TRANSFERD TO	AC.	FT. FRT.	VOL. PAGE	DATE	TRANSFERD TO	AC.	FT. FRT.	VOL. PAGE	DATE
1413-159	J.W.+D.J. FRANCEY	.28	65.0'	538-186																
160	W.+R. CALLAGHAN	.22	65.0'	538-646		W.J.& R.E. CALLAGHAN	0.22	65.0	734-830	4-2-85										
161	C.+B. KUSHLAN	.22	65.0'	538-270		C Kushlan			849-27	4-4-90	B&AJ Gartin			849-29	4-4-90	SEE MAP				
162	C.+V. SPENCER	.22	65.0'	538-238		C.+V. SPENCER			733-1253	1985										
163	B.+P. KLEMAREK	.22	65.0'	538-271																
164	R.A. +J.E. KNIGHT	.22	65.0'	667-264		R.A. KNIGHT	.22	65.0'	935-1242	4-15-93										
165	G.+B. WILEY	.21	60.0'	617-1146																
166	J.L. TINNEL	.21	60.0'	621-1092		B.&L. VASKO	.21	60'	731-1193	3-21-85	L.M. VASKO SEE MAP					KC & K SEUFER, JR SEE MAP	0.21	60'	872-56	5-3-91
167	R.G. COOKE III	.21	60.0'	679-382	10-20-81															
168	D.+C. MAYER	.21	60.0'	603-995		D.E. MAYER	0.21	60'	768-983	9-25-86	SEE MAP									
169	T.C.+J.E. HUMMEL	.013		680-1307																
*066-1	3000 COMPANY	0.075		698-391	5-20-83															
1414-001	L.R. HILLEN	1.17		665-534																
002	L. R. HILLEN	.45	50.0'	665-534																
003	J.+A. HENRY	1.25	101.64'	223-335		J.L.+A. HENRY			686-585	6-21-82										
004	D. FELICI	.49	77.33'	513-103		A.&D. Felici			711-1199											
005	W. DORN+S. MOHNACSKY	.486	77.32'	635-637																
006	S.+A. CALVIN	1.46	23.2'	551-741		P.E. KIEBLER, IV	1.46	23.2'	994-421	9-16-94	SEE MAP									
007	L.T. SPRINGS	.56	88.0'	538-504		L.T.& M. SPRING	0.56	88'	767-783											
008	D. BURDICK	1.06	100.0'	601-1005																
009	" "	.44	41.6'	" "																
010	F.+R. MITTOWER	.69	65.0'	556-484																
011	J. KOKOSHA	.82	77.0'	657-377		M.J.& N.L. TVERGYAK			688-127	8/3/82	M.J.+N.L. TVERGYAK	.82	77'	731-1287	1985					
012	M.+M. KERCHELICH	.8	75.0'	653-810		M.P. KERCHELICH, Jr. See Map														
013	C.C. GRANT	2.0	176.8'	515-1089		C.C. GRANT, TRUSTEE	2.0		923-452	11-23-92	G.E GRANT	2.0		923-454	11-23-92	SEE MAP				
014	D.M. ERNST	.42	68.47	485-88		J.G. ERNST	.42	68.47	1011-507	3-31-95										
015	R.R. GRANT .83	1.74	195.0'	389-316		R&S WOODIE			642-618											
016	FIRST BAPTIST CHURCH	2.67	300.0'	550-88																
017	M.+B. McBRIDE	.34	70.0'	478-773		B.A McBRIDG	.34	70'	824-144		L LAHODNY	.34	70'	975-4	3-18-94					
018	E.+D. HOUCHEN	.34	70.0'	424-419		E. & D. HOUCHEN	0.34	70.0'	734-797	4-1-85										
019	L.+A. SCHULZ	.36		537-722																
020	M.A.+K.L. HOLMES	.28		647-719		P.S.+M.L. PERCASSI	.28	67.16	736-1125	1985										
021	R.+M. RYAN	.34	70.0'	609-225		C&L Black			701-12											
022	M.+O. HORNE	.34	70.0'	281-587																
023	F.+S. BRENTAR	.34	70.0'	670-209		William & Rebecca A. Costas			729-137	30 Jun 85	S.L. BOSMA SEE MAP									
024	S.+H. JOZSA	.34	70.0'	277-132		H.M. JOZSA	.34		881-905	9-4-91	R.L JOHNSON	.34	70	1009-534	3-5-95					
025	L. SHIEF	.34	70.0'	509-431																
026	G.+A. VALKO 692-839	.34	70.0'	282-559		J VALKO			850-794	5-2-90	M.J + K VALKO	.34	70'	935-861	4-13-93					
027	E.M. VAN HORN	.34	70.0'	653-595																
028	E.R.+B.R. BRICK	.34	70.0'	523-326		E.R.& B.R. BRICK	.34	70.0'	949-397	8-3-93	SEE MAP									
029	C.+V. VEVERKA	.34	70.0'	669-570	11-3-80	C.& V. VEVERKA	0.34	70.0'	755-762	4-2-86	R&C. COLWILL	.34	70.0'	8/6-919	9-1-88					
030	C.+M. EVANS	.34	70.0'	470-518																
031	R.+M. LODGE	.34	70.0'	599-501		R.+M. LODGE	.34	70'	734-1317	4-3-85	M.A. LODGE		70'	886-877	11-7-91					
032	P.+C. MASON	.34	70.0'	291-493		P.N.& C.P. MASON	.34	70'	733-278	4-1-85										
033	W. ASH	.34	70.0'	286-70		R.J.& W.J. ASH	.34	70'	733-1153	4-1-85										
034	D.+L. NORTON	.29	70.0'	677-1205		D.S. HORTON	.29	70.0'	686-46		A SHAMAKIAN	.29	70.'	804-352	2-25-88	SEE MAP				
035	W.+K. CULLUM	.32	80.0'	611-1206		K.E. CULLUM	.32	80.0	716-1163	6/13/84										
036	R. PATTON	.35	54.5'	443-603		K.L.& C.S. TRABERT	.35	54.5'	729-1309	2-20-85	The Sec. of Housing & Urban Dev.	0.35	54.5'	772-896	11-17-86	L. POLLOCK SEE MAP				
037	E. DEEL ETAL	.31	75.01'	571-378		P BOLEK 3/4 INT.	.31	75.01	722-315	10/10/84	K.C.+M. BOLEK (3/4 INT.)	.31	75.01	730-726	3-5-85	SEE MAP				
038	R.+T. PILLER	.25	60.0'	609-1104		N&T Jensen, Jr.			710-205		S.L. AMATO	.25	60'	931-578	2-23-93					
039	D.+L. SCOTT	.25	60.0'	629-442		E.M. GEBURA	.25	60.'	681-1007		N.E.& T.M. JENSEN, Jr.	0.25	60'	761-921						
040	C.+C. JOHNSON	.25	60.0'	537-931		C.J.& C.A. JOHNSON	.25	60'	733-19	1985										
041	R.+R. KEENER	.25	60.0'	537-754		R.E.& R.E. KEENER	.25	60'	733-827	1985										
042	A.+M. SILVESTRO	.25	60.0'	537-933		J.M. LUCARELLI SEE MAP														
043	FRED W. GOLLMER	.25	60.0'	585-640		F.W + D.E. GOLLMER	.25	60.0'	943-463	6-16-93	D.E GOLLMER	.25	60'	962-476	11-22-93					
044	T.O. DELVECCHIO	.27	65.0'	665-804	6-20-80	R.W.& E.M. ANSPACH	0.27	65'	761-173		J.R & R.C. Smith	0.27	65'	1011-199	3-30-95					
045	B.J. RUDY	.27	65.0'	552-601																
046	C.+C. GRIFFIN	.29	70.0'	631-755																
047	P.+M. CHONG	.28	70.0'	546-888		P.K.& M.S. CHONG	.28	70'	734-125	1985										
048	L. CAPRA	.28	70.0'	631-1169	11-2-78	R.L.& M. CAPRA	.28	70'	734-520	4-2-85										
049	F.+G. SHORF	.28	70.0'	484-613		R.A.& J.M. MALEC	0.28	70'	762-198											
050	H.+C. CLIPSTON	.27	70.0'	633-1274		P.L. BURNS	.27	70'	743-1155	8-29-85										

14-13

SHORT COURT ST.

PARK

MAIN ST.

PARK ST.

VOL 14-67

VOL. 14-67

S. HAMBDEN ST. 99' R/W

LOT LINE

GOODRICH CT.

SOUTH STREET 132' R/W

CARSON DRIVE 60' R/W

EAST KING STREET 47' R/W

JABEZ KING ALL. VOL. 1 PG. 17

UTILITY EASEMENT

LOT LINE

J. ZNIDARSIC (TRUSTEE)
791-834
0.187 Ac.

H.N. BEHM
776-1137
896-1052

THE GEAUGA CO. LIBRARY Bd. OF TRUSTEES
779-1112

VILLAGE OF CHARDON

PC CHURCH

THE GEAUGA CO. NATIONAL BANK .75 Ac.

GEAUGA CO. PUBLIC LIBRARY .47 Ac.

CURRY .32 Ac.

J. + G. LETKI
812-773

LYC CURRY
960-818
.75 Ac.

T. D. SPURLOCK
0.52 Ac.
789-692

B.S. DINSMORE, TRUSTEE
882-961

R. M. ISHEE
573-1118
733-347
.78 Ac.

E.S. & J.L. CARLSON
878-382

B.J.S. KELLER
621-733
.97 Ac.

D.M. SIMPSON
560-315
1.22 Ac.

J. EVELY
.24 Ac.

CANFIELD
.30 Ac.

G.B. THRASHER
812-643

R & K DAVIDSON
509-970
.4 Ac.

BARNUM .32 Ac.

M & J. TUSICK
.561 Ac.
853-794

J & J. MCFARLANE
0.313 Ac.
794-86

R.A. & S.A. YOUNG
1000-872

P & T. FINNEY
920-9

S.J. & A.C.S. CLOUSER
1039-1164
10-6-95

C.S. FENNER
1037-366
730-978
685-202

C.S. FENNER
1037-366
730-978
234-458

C.S. FENNER
1037-366
730-978
444-414

C. & J. STANTON, TRUSTEES
1012-1141

T.C. JR & C.A. HUMMEL
872-1121

W.F. ROWFER

P.A. TESCH
946-253
.21 Ac.

J.C. & J.M. SPANGLER
1027-826

B.L. & S.K. HUNTZINGER
964-7779

W.A. HESS & V.M. FOWLER
909-588

H.C. BOYLE
989-292

P. BUCHTEL
874-745

787-771

0.726 Ac.

D.V. BLACKLEY
776-462

D.A. SALISBURY
802-250

D.L. ZAMPINI
935-951

SEE-MING DEN, TRUSTEE
867-641

S.L. CAINES
1016-1013

C. HEIDEN
1031-1198
10-27-95

G. LEHMANN
1037-907
4-28-95

W.D. TAYLOR
805-280

P.I. TOMPKINS
951-305

T.Y. FLUR
827-394

L. LATER LEWIS

C.J. & T.J. STANTON
1008-1056

E. POLO
844-89

T.J. & J.A. MCNULTY

C.M. CLIFTON
956-6
793-1207
0.29 Ac.

A.W. GEORGSEN

C.M. RAYL

L.M. SWANEY
951-248

J.R. GAINES, SR.

J.M. GAINES
968-308

MANSFIELD
1008-324
844-1050

J.A. PARLUCCI
J.M. GRIFFIN
PARLUCCI

N.E. & M.C. MCDONALD
919-658

S.M. LEAMAN
993-143
.662 Ac.

W.A. & R.R. LEAMAN
970-264
-266
-268
-270
-272
-274
993-145
2.87 Ac.

R. & H. JONOVICH
777-555

D.J. MILLER
880-230

L. HERSH
1031-838

SEC. OF HUD

H.E. SCHILLING

H. RICHTER & H.O. RICHTER
1035-492

12-5-95

J.W. + T.M. BARR, SR.

J.S. + C.C. BARTO

1513-098
795-1101

1513-099

1513-101

1513-102

1513-103

1513-105

1513-145

PARCEL NO.	TRANSFERD TO	AC.	FT. FRT.	VOL. PAGE	DATE	TRANSFERD TO	AC.	FT. FRT.	VOL. PAGE	DATE	TRANSFERD TO	AC.	FT. FRT.	VOL. PAGE	DATE	TRANSFERD TO	AC.	FT. FRT.	VOL PAGE	DATE
1414-051	M. CONNORS	.27	70.0'	542-378		C.&M.P CONNORS	.27	70'	909-952	7-15-92	M.E. CONNORS	.27	70'	986-1220	7-1-94	SEE MAP				
052	I. HAUETER	.29	75.0'	368-479																
053	R.&C. CHERNICKY	.29	75.0'	589-181																
054	R.+J. GAHR	.28	75.0'	593-439		R.+J.M. GAHR	.28	75'	732-1298	3-29-85	E.R.&D.M. REITER	0.28	75'	762-1088						
055	E.+S. MARTINSON	.27	70.0'	633-330		E.J.+S.A. MARTINSON	.27	70'	735-331	4-3-85	K.M. PIRNAT	0.27	70'	768-102	9-17-86	R.C.+S.L. WOODIE	.27	70'	1013-13	4-24-95
056	D.&B. KLABSE	.27	70.0'	657-1001																
057	C.A. LUCAS	.27	70.0'	587-752	4-23-76	R.&W. GROOTEGOED see MAP														
058	G.+E. DICKSON	.27	70.0'	657-668	9-17-79	C.+S. Garriga			703-1227											
059	D.+S. BOWDEN	.27	70.0'	542-419		D.H.+S.M. BOWDEN	.27	70'	730-690	3-4-85	R&D. REIN	.27	70.0'	816-1129						
060	M.+N. OSTOVIC	.27	70.0'	562-1236		N.S.+N.L. OSTOVIC			685-908											
061	J.+B. HALL	.27	70.0'	599-439		W.A.+D.K. SMITH	.27	70.0	720-364	10/11/84	R.&D. SPRAGGINS	.27	70.0'	831-240	5-31-89	SEE MAP				
062	R.+R. CLARK	.27	70.0'	576-756		R.&L. HANTAK	.27	70.0'	700-52	6/29/83	K.J. SYSAK	.27	70.0'	871-959	4-30-91	SEE MAP				
063	R.+G. ZARDBILA	.27	70.0'	712-83	12-12-80	L.&M. SULYI	.27	70.0'	816-128	8-24-88										
064	P. FLYNN	.25	65.0'	576-1051		T.L.+S.L. SOLE	.25	65.'	1027-1038	9-15-95	SEE MAP									
065	G.+E. WAGNER	.26	65.0'	629-728	9-1-78	P.P.&M. CIBOREK	.26	65.'	914-82	8-13-92										
066	M.E.+S. DOUDICAN	.25	65.0'	609-561		R.K.&N.M. JOHNSON	0.25	65.0	714-220	4-26-84	R.L.&C.L. PRICE	0.25	65'	765-745						
067	L.+L. EIERMANN	.25	65.0'	637-670																
068	D.+S. GEROSA	.25	65.0'	623-751		N.C.+G.A.+E.N.+ED. FRATE	.25	65'	737-973	1985	N.C.&G.A. FRATE	.25	65'	909-1030	7-16-92					
069	R.+N. MULLER	.25	65.0'	538-362		R.J.+N.A. MUELLER			733/1055	4-1-85	N.A MUELLER	.25	65'	917-1021	10-5-92					
070	F.+M. KRAYNAK	.25	65.0'	537-720		M. Krzynak			702-596		J.T.+A.P. HANNAN	.25	65'	746-992	10-21-85	D. MASTRANGELO	.25	65'	1022-538	7-27-95
071	J.+J. LAVRICH, Jr.	.25	65.0'	591-801		D.J.GORMAN & N.L.SHORT			687-940	687-	DJ.&NL. GORMAN	.25	65.0'	700-1335	7-14-83					
072	D.+K. GENTILE	.25	65.0'	625-85		T.W. TROUP	.25	65'	750-35	12-16-85										
073	E.+N. PAINTER, Jr.	.25	60.0'	601-710		R.+G. Hallstrom			705-740	/	G.R. HALLSTROM	.25	60'	1022-906	7-28-95					
074	L.P. LEVAND+B.A. BROWN	.25	60.0'	663-816		R.J.&D.L. WEBER	0.25	60'	766-730											
075	W.+M. JUSKIEWICZ	.29	75.0'	657-726																
076	W.+E. PORTER	.27	70.0'	607-945		E.W.&EM. SANDERS	.27	70'	747-260	10-25-85	E.M. SANDERS	.27	70.0	814-1153	7-21-88					
077	R.&P. BISSELL	.27	70.0'	571-207		R.M.+P.J. BISSELL	.27	70'	731-552	3-19-85										
078	R.+P. DITTO	.27	70.0'	587-1236		T.&K. Cosimano	.27	70.0'	782-707	4-16-87										
079	L.+A. DEVORSKY	.27	70.0'	537-755		L.R.&A.M. DEVORSKY, Jr.	0.27	70.0	732-1345											
080	R.K. GEINITZ	.27	70.0'	591-1096		R.&S. BENSON	.27	70'	765-102		W.&T. AMBERIK SEE MAP									
081	E.+J. SURACE	.27	70.0'	653-250																
082	J.+J. SANGUEDOLCE	.27	70.0'	537-556		J.A.&J.M. SANGUEDOLCE	.27	70'	732-376	3-27-85										
083	J.+J. BARLOW	.27	70.0'	574-722	2-21-75	J.W.&V. ROMANS	0.27	70'	759-1080		E.L WANNER	.27	70'	928-116	1-7-93					
084	N.+B. GLAW	.27	70.0'	637-1063																
085	W. CONNETT	.26	75.0'	424-376		W.M. + J.A. CONNETT	.26	75.0	721-180	10/11/84	R.P. PETERSEN & K.L. FEAR			902-981	5-6-92					
086	H.+S. WAGNER	.27	70.0'	351-204		S.M. WAGNER			688-1145	8/24/82	D.J.&D.C. SIEBERT			773-293						
087	T.+A. JOHNSON	.27	70.0'	623-1237																
088	R.A. TAYLOR	.27	70.0'	665-1148	7-11-80	See Map														
089	H.+W. WINDELL	.27	70.0'	603-439		D.R&D.M. Lakin	.27	70.0	729-110	4-16-87	DEPT. OF H.U.D	.27	70.0	987-394	7-7-94	S.A.&L.L. FORTIER	.27	70'	1004-1294	1-6-94
090	E.+V. VAN SCOYOC	.26	70.0'	647-401																
091	J.+E. MCKENZIE	.27	70.0'	435-240		J.J.&E.J. McKENZIE	0.27	70.0'	733-786	4-1-85										
092	W.+W. AMBERIK	.27	70.0'	355-151		W.&W. AMBERIK	0.27	70'	734-626	4-2-85										
093	B.+D. MULLINS	.27	70.0'	355-155		B.&D. MULLINS	.27	70'	738-1119	6-10-85	D.K.&R.A. HAURIN	0.27	70'	772-756	11-14-86					
094	H.+M. LESLIE	.26	70.0'	667-309	8-14-80															
095	J.+T. WOODWARD	.26	75.0'	576-254		J.E.&T.L. WOODARD	.26	75'	735-1191	4-18-85	R.L.&C.R. VARNER			902-563	5-5-92					
096	G.+L. LANSTRUM	.27	70.0'	663-1069																
097	J.+T. MEDLEY	.27	70.0'	568-174		J.&T. Medley	.27		710-292		T. MEDLEY	.27	70.0'	803-315	2-8-88					
098	T.+J. BEACH	.27	70.0'	667-712		T.R. BEACH	0.27	70'	758-114	5-12-86	T.B.&R.J. COLE, Sr.	0.27	70'	767-500	9-8-86					
099	W.+D. BLEWETT	.27	70.0'	625-394																
100	C. KITTELSON	.27	70.0'	629-879	9-8-78	J.L.&B.J. BLEWETT			686-1409	6-30-82										
101	M.+M. GARRETT	.27	70.0'	678-222		A.C.&D.A. KOOYMAN			693-1435	2-2-83										
102	R. BERGOCH	.27	70.0'	647-406		J.&H. MACEK	.27	70.'	807-1211	4-29-88										
103	W.+J. LEWIS	.25	70.0'	613-334		C.A.+M.M. PETERS			687-1368	7/29/82	M.M. PETERS	.25	70.0	721-946	10/10/84	J.L.&G.J. SHIMKO	0.25	70.0'	754-923	3-19-86
104	F.+E. COOK	.26	70.0'	367-14		F. COOK			1035-49	11-30-95	J.M.&J.M. SHAFFER			1035-49	11-30-95	SEE MAP				
105	A.R. McMILLIN	.26	75.0'	597-941		L.C.&R.M. SULYI	0.26	75'	765-584		SEE MAP									
106	G.+R. MAXWELL	.27	70.0'	519-500		W.T.&R.L. MELKERSON, Jr.	0.27	70.0	758-41	5-12-86	C.J. STAMEY	.27	70.0	936-856	4-22-93					
107	HAUETER BLDG. SUP.	.27	70.0'	351-560		J.&L. BERGENSTEIN	.27	70'	802-973	6-3-88	L Bergenstein			847-796	2-8-90	L.A. COURTWRIGHT	.27	70'	921-1038	11-10-92
108	D.+L. SWINK	.27	70.0'	599-468																
109	J.+K. BRAINARD	.27	70.0'	495-715		J.L.+K.S. BRAINARD	.27	70.0	716-459	6/4/84	J.L. BRAINARD SEE MAP									
110	M.+E. KELLY	.27	70.0'	712-246		E. KELLY			871-143	4-24-91										
111	P.+K. PENTZ	.27	70.0'	559-306		J.H.+L.V. BROWN														
112	R.V.+S.L. BRAZAUSKAS	.26	70.0'	597-243																
113	T. MILLIFF+D. CUTCHALL	.26	70.0'	635-462		W.E.&J.R. BRINING	.26	70.0'	803-387	2-1-88	C.G&N.L REINEMAN		70.0'	870-518	4-5-91					
114	L.&B. LESLER	.26	70.0'	551-145	1-22-73	L+B LESLER	.26	70.0	1033-838	11-17-95										
115	B. SHELTON	.26	73.12'	619-1203	3-29-78	BRUCE & DIANE SHELTON (SS)			715-417	16 MAY 1984	J.C.&B.L. GORDON, Jr.	0.26	73.12	754-1046	3-20-85					
116	J.+P. ENTSMINGER	.25	70.0'	653-485	9-10-79															
117	M. MIHALIC+R.M. URQUHART	.37	100.0'	680-558	11-20-81	J.M.&E.C. WILSON	.37	100	748-285	11-12-85	E.C. WILSON	.37	100	877-888	7-16-91					
118	R.E.+D.L. BROCKETT	.26	70.0'	672-465																
119	M.+G. UNREIN	.26	70.0'	619-1205	3-28-78	MARK J. UNREIN	.26	70.0'	684-1067	5-3-82	M.J. UNREIN			686-172		P.J.&P.L. SZUCS, Jr	0.26	70'	756-666	4-21-86
120	R.+E. DOHERTY	.25	70.0'	551-417		SEE MAP														
121	R.N. ROY	26	70.0'	552-876		E.E.&K.F. McDONALD	.26	70'	730-145	2-22-85										
122	F.M. GOODFIELD	.26	70.0'	551-1302		J.J.&R.L. MCCASKEY	.26	70.'	801-1214	12-30-87	E.A. DEBEVITS	.257	70'	887-242	11-15-91	A.L. KIMBREW +C.L. ANKRUM	.257	70'	1031-1344	7-24-95
123	A.+B. HERSH	.26	70.0'	665-806	6-20-80	B.J. HERSH	.26	70'	1006-214	1-23-95										
124	F. YEHL	.26	70.0'	434-438																
125	F.+C. YEHL, Jr.	.26	70.0'	601-778																
126	" " "	"	"	623-447																
127	R.+E. HENDRICKSON	.26	70.0'	551-1131																
128	EATON HOLDING CO. (MT. EAS)	39		7-74+PLAT 111																
129	VILLAGE OF CHARDON(" ")	.641		603-657																
130	" "	1.16		" "																
131	" " (EAS)			" "																
132	M.+M. FARINACCI (J.+P. McDONALD 1/2)	.66	100.64'	553-527	VOL 13-137	ANNEXED RESOLUTION #81-57				1981	M. FARINACCI = 1/2 INT 1/4 BY 553-527 and 1/4 INT By 909-656									

P.E. KIEBLER, IV
006 994-421
1.46 Ac.
001 002 003 004 005 007 008 009 010 011 012 013 014 015 016
LOT 141
M.P. KERCHELICH, JR. 781-796 0.80 Ac.
B. FRANKLIN 990-19
D.M. MONROE 777-437
2 Ac.
ANNEXED VOL 13-P137
RESOLUTION #81-57
132
553-527 1/4 INT each M & M FARINACCI
1/4 INT each J & P McDONALD
909-656 1/4 INT to M.L. FARINACCI
5.57 Ac.
GRANT ST.
99' R/W
SOUTH HAMBDEN ST. 60' R/W
017 018 019 020 021 022 023 024 025 026 027 028 029 030 031 032 033 034 035 036 037 038 039 040 041 042 043 044 045 046 047 048 049 050 051 052 053
S.L. BOSMA 797-1181
H.A. JOZSA 1001-504 3-95
R.L. JOHNSON 881-705
M.S. & K. VALKO 935-861
R.P. & H.J. MARTIN 994-716
R.C. CALVILL 816-919
W. ASH 733-1153 858-1026
M.A. LODGE 886-877
C.S. SHAMAKIAN 988-413 804-358
S.L. & S.J. SMITH 883-240
S.W. WILMS 1032-359 10-31-95
414-130 10' UTILITY EASEMENT 414-128
S.L. & A.D. AMATO 931-570
G & I LAWTON 824-973
J. LUCARELLI 791-1146
D.E. GOLLMER 962-476
E.M. ANSPACH 854-1260
G. & J. OSMOND 841-491
R.C. & M.P. CONNORS 6-30-95 1018-845
HILLTOP DRIVE 60' R/W
VOL. 7 PG. 74
054 055 056 057 058 059 060 061 062 063 065 066 067 068 069 070 071 072 073 074 075 076 077 078 079 080 081 082 083 084 085 086 087 088 089 090 091 092 093 094 095 096 097 098 099 100 101 102 103 104 105 106 107 108 109 110 111 112 113 114 115 116 117 118 119 120 121 122 123 124 125 126 127
KAREN DRIVE
SYLVIA DRIVE
CYNTHIA DRIVE
IRMA DRIVE
60' R/W
VOL. 7 PG. 74
VOL. 7 PG. 6
T.L. & S.L. SOLE 9-15-95 1027-1038
P.P. & M. CIBOREK 914-82
R & W. GROOTEGOED 786-545 0.27 Ac.
R & D. REIN 816-1129
T.R. & M.A. REYNOLDS 915-1102
M.R.J. KUPS 960-1196
L & R SOLYI 816-128
N.C. & G.A. FRATE 909-1030
N. MUELLER 917-1021
D. MASTRANGELO 827-104 R&R 539 7-31-95
T & C Johnson 844-836
S.A. & L.L. FORTIER 14-95 1004-1394
W.T. AMBERIK 794-506
E.M. SANDERS 814-1153
E.L. WANNER 928-116
R.P. PETERSEN & K.L. FEAR 902-981
LOT 142
J. FOX 884-391
R.L. & C.R. VARNER 902-563
T. MEDLEY 803-816
D. & M. DAY 840-597
K.A. & N.J. YOUNG 1015-38 5-19-95 807-1271
J. & M.J. MARTIN & P. HAFER 1035-49
K.J. & K.S. BURGAN 1010-866 3-24-95
L.A. COURTWRIGHT 847-796 921-1038
W. & C. BALDREY 901-1108
K.S. & R.L. BRAINARD 891-143 977-705
C.G.E. REINEMAN 870-518 4-15-91
G.W., JR. & D.A. PROSSER 979-1138
E.C. WILSON 877-888
D & C TAUSCH 982-527
R. & L.A. CUDNIK 888-408
E.A. DEBEVITS & A.L. KIMBREW 887-242 C.C. BAUERLEIN (321-1344) (309) 7-24-95
B.J. HERSH 1-25-95 1006-314
414-129 10' UTILITY EASEMENT
CORP. LINE

CORP	1610-001
LINE	

PARCEL NO.	TRANSFERD TO	AC.	FT. FRT.	VOL. PAGE	DATE	TRANSFERD TO	AC.	FT. FRT.	VOL. PAGE	DATE	TRANSFERD TO	AC.	FT. FRT.	VOL. PAGE	DATE	TRANSFERD TO	AC.	FT. FRT.	VOL. PAGE	DATE
1510-001	J.+B. PAWLIKOWSKI	3.00	222.8'	562-496	4-26-74															
002	R. HANSEN	4.33	100.0'	667-876	9-9-80	>See MAP DAWSON														
003	R. HANSEN	3.73		667-876	9-9-80															
004	CHARDON BAPTIST CHURCH	2.98		603-918		CHARDON BAPTIST CHURCH	2.98		1029-192	9-28-95										
005	" " "	.57		" "		" " "	.57		1029-192	9-28-95										
006	R.+A. MELZER	.90	80.0'	477-180		R.G.+A.C. MELZER	.90	80	734-328	1985										
1511-001	A.+J. McNAUGHTON	.90	90.0'	546-937		A+J McNAUGHTON	.90	90'	733-1067	4-1-85										
002	M. HOLSINGER	1.00	100.00'	587-1041		C.M. Amiott			699-153		C.N. & V.M. ZEILER	1.00	100.00'	711-567	2-27-84	SEE MAP				
003	H.+A. McBRIDE	1.00	100.00'	667-577		E.S. & D.A. EADY	1.0'	100'	758-1226		D.S & B. ROWLAND	1.00	100'	910-228	7-21-92					
004	C.+H. STONE	.50	50.0'	270-564		C.C.+H.D. STONE	.50	50.'	681-950											
005	CHARDON BAPTIST CHURCH	.50	50.0'	603-918		CHARDON BAPTIST CHURCH	.50		1029-192	9-28-95										
006	" " "	.85	85.0'	" "		" " "	.85		1029-192	9-28-95										
007	J.E. SCHRADER	.50	50.0'	505-261																
008	J.+J. PENICH	.92	92.4'	597-1226		A & S. JASZCZUK	.92	92.4	808-173	5-2-88										
009	H.+E. GLOVAN	1.0	73.3'	295-381																
010	E.B. RAYL	1.0	90.1'	367-160		HARRY S. & BARBARA J. RAYL			749-887	9 DEC. '85										
011	E.J. PAVLIK	1.5	309.25'	591-90																
012	EVANS REALTY ASSOCIATES	.18		678-93																
013	CHARDON HILLS & (40% INT.)	10.33	628.25'	629-851	9-7-78															
	CHARDON HILLS			609-1110																
014	A. HITE	.23	142.9'	496-568		D. LUCKAY	.23		1012-618	4-17-95	SEE MAP									
015	E.+S. TOBIN	.78	100.0'	653-218		DAVID W. & JUDITH MORRIS			729-633	7 FEB. 85	A.S. OBRANOVICH See Map									
016	T.W. HARRISON	1.23	114.0'	597-676		T.W. HARRISON	1.23	114'	961-1344	11-18-93										
017	F.E. BOHL) 1.02	.28	20.0'	491-367		M. PAWLIKOWSKI	.28	20'	743-48	8-20-85										
018	" "	.74	55.0'	491-367		"	.74	55'	743-48	8-20-85										
019	E.C. RUCK	1.00	78.0'	217-641		F & A. HUSTON			900-1182	4-23-92										
020	F.A. HOUSTON	.60	55.0'	546-127																
021	BASS LAKE COMM., INC. 2 PAR. 5.81	5.40	143.8'	221-171		G.E. DURELL Par. #44			795-484	9-18-87	THE BURLINGTON GROUP, INC. Par. #44			795-557; 595	9-18-87					
022	J.+D. WARD	1.42	166.7'	607-161		J.W.+D.L. WARD	1.42		734-386	4-2-85	T.A. & D.J. CREASE	1.42		763-291		D.J. CREASE	1.52		889-2	12-13-91
023	C. DRIGGS	4.63	60.1'	629-898	9-8-78	E.+E. SPROW See Map					R.S. WHEELER & B.J. ZNIDARSIC			908-1253	7-7-92					
024	E. MIGGANTZ +N. HANDLER	12.83	573.0'	568-768		SEE MAP														
025	E.+H. ERNST	.79	100.0'	519-939		H. M. ERNST	0.79	100.00'	727-333		J.+J.M. PENTEK	.79	100	730-496	2-28-85	J.M. PENTAK			867-47	2-14-91
026	G.+J. DIEDRICH	.49	83.3'	571-1109	12-10-74															
027	J.+E. BOLIND	.36	83.3'	593-1014		R.F.+R.M. CAVE	.363	83.3'	748-705	11-15-85										
028	D. MACELWAIN	.28	83.3'	667-947		M.L. RATAJC			692-20		C.E.+B.A. MULLET	0.276		775-491						
029	PARK Ave. MANOR CO.	4.67	4.71	201.16'	459-768															
030	J.+D. EARLY	.36	80.0'	617-1113	2-17-78	D.G & S.R. ALEXANDER	.36		1021-962	7-20-95	SEE MAP									
031	E.M. WATKINS	.51	80.0'	601-855																
032	K.P. TEMPLE	.51	80.0'	613-788																
033	C.+J. BELZ	0.51	80.0'	578-1171																
034	R.+P. MILLER	.51	80.0'	513-917		R.+P. MILLER	.51	80.0'	683-969	3-22-82										
035	L.+E. STOFAN	.51	80.0'	295-293		T.S.+D.M. GRALL	.51	80'	747-1145	1985	See MAP									
036	F.+A. JACONO	.51	80.0'	553-1239																
037	R.+M. LONG	.77	120.0'	552-1114																
038	D.+D. BOWYER	.66	120.0'	431-944		D.H.+D.F. BOWYER	.66	120	733-104	1985	D.H. BOWYER	.66	120'	807-186	4-19-88					
039	W.+N. HART SR.	1.66		556-628																
040	J.W. SANBORN ET AL 15.00	15.17	108.8'	550-1071																
041	G. RAMSEY	.70	299.69'	426-594		See Map G. RANSEY			802-518		C & B. MULLETT	.70	299.69'	804-1218	3-11-88					
042	GARY H. HEIDEN	.34		619-34		SEE MAP														
043	R.L. MORRIS	.46	100.0'	625-91	7-6-78															
044	K.+M. MITTOWER	.46	100.0'	551-968		H.C. + E.M. THOMAS	.459	100.0	715-756	5/22/84	M.P. & M.K. McDERMOTT	.459	100	736-913	5-1-85					
045	J.J. SAGE	.46	100.0'	647-794		M.D.+C. URQUHART	.459	100.0	718-230	7/6/84	P. & J. BIDGOOD See Map									
046	A. STRAINIC	.46	100.0'	623-453		See Map														
047	W. & H. PARSONS	.459	100.0'	663-1217		HELEN M. PARSONS			715-922	16 May 1984	D.J.+K.M. GENTILE	.459A	100'	750-220	12-19-85					
048	J.+J. KNISKERN	.46	100.0'	519-281		J.R.+J.A. KNISKERN	.46	100'	735-170	4-3-85										
049	H.L. CALENDINE	.59	108.8'	571-379																
050	W.W. JR.+M. SMITH	1.00		352-551	3-18-59															
051	J. SCHRADER	.15	15.0'	578-584																

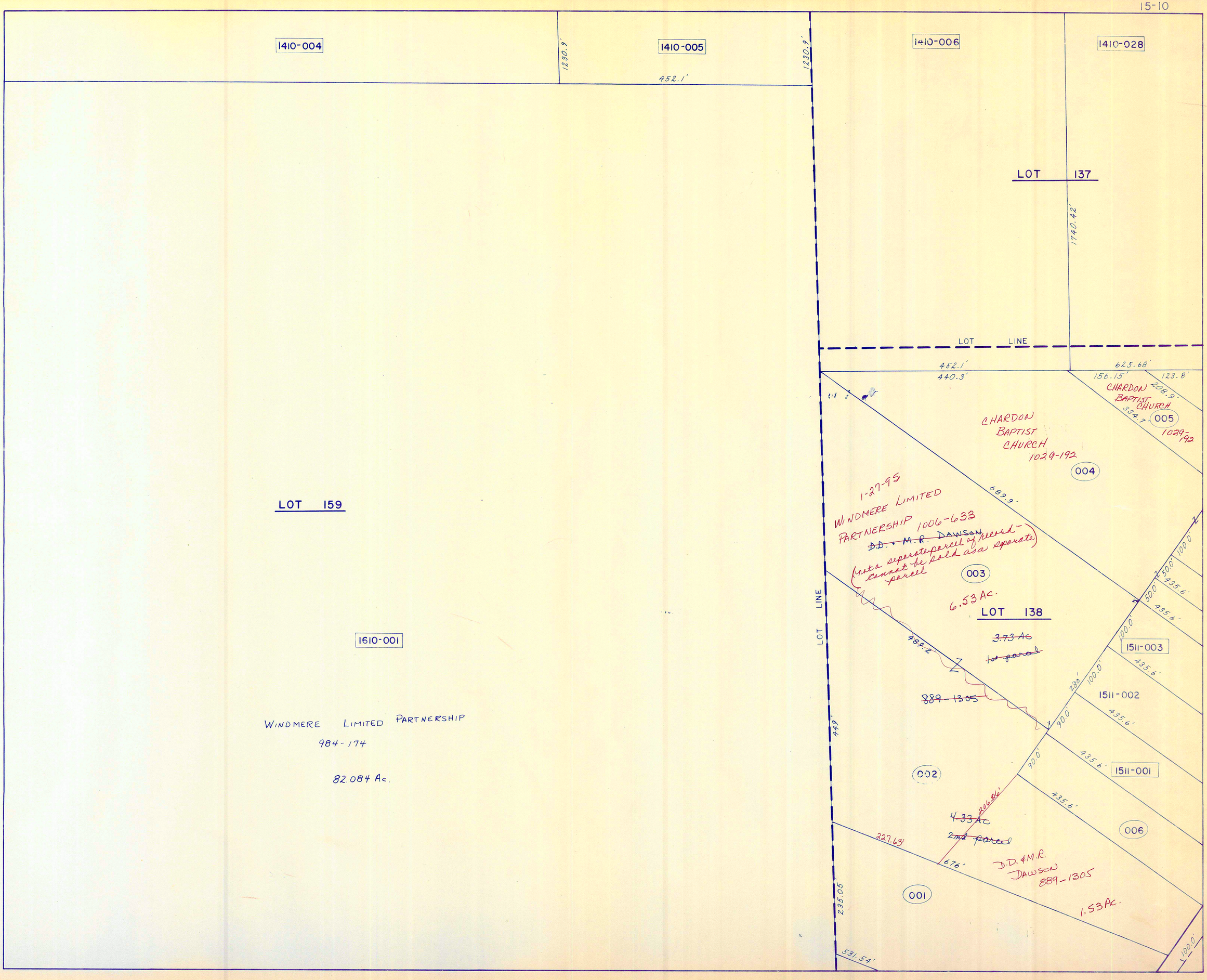
1410-004
1410-005
1410-006
1410-028
1230.9'
1230.9'
452.1'
LOT 137
1740.42'
LOT LINE
452.1'
440.3'
625.68'
156.15'
123.8'
208.9'
334.7'
CHARDON BAPTIST CHURCH
005
1029-192
CHARDON BAPTIST CHURCH 1029-192
004
689.9'
1-27-95
WINDMERE LIMITED PARTNERSHIP 1006-633
~~D.D. & M.R. DAWSON~~
(not a separate parcel of record - cannot be sold as a separate parcel)
003
6.53 Ac.
LOT 138
~~3.73 Ac~~
~~1st parcel~~
489.2'
~~889-1305~~
LOT LINE
449'
1511-003
1511-002
1511-001
100.0'
50.0'
435.6'
280'
90.0'
002
206.26'
~~4.33 Ac~~
~~2nd parcel~~
006
227.63'
676'
D.D. & M.R. DAWSON 889-1305
001
1.53 Ac.
235.05'
531.54'
LOT 159
1610-001
WINDMERE LIMITED PARTNERSHIP
984-174
82.084 Ac.

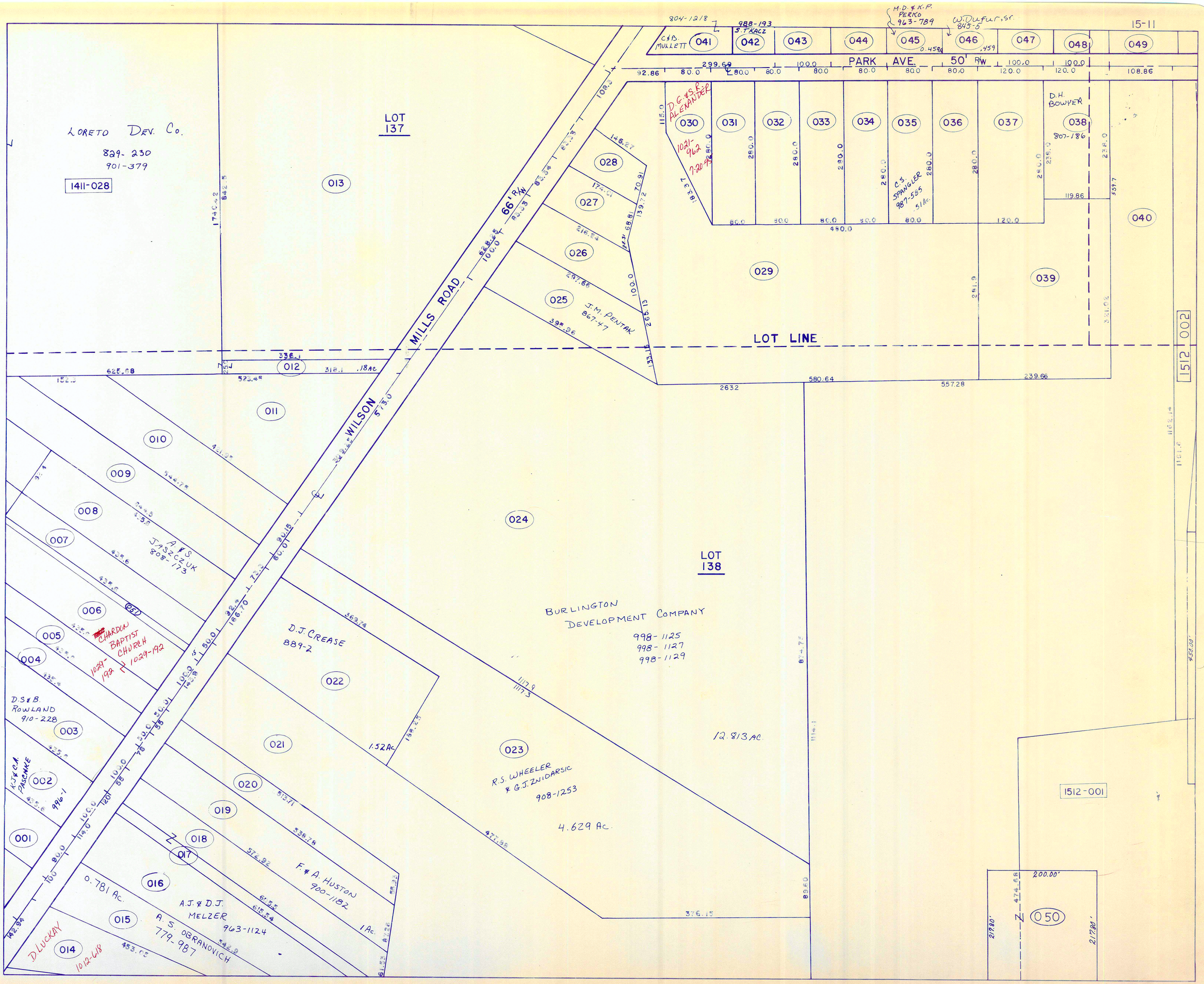
15-11
PARK AVE. 50' R/W
LOT 137
LOT 138
LOT LINE
WILSON MILLS ROAD 66' R/W
LORETO DEV. CO.
829-230
901-379
1411-028
C&B. MULLETT
S.T. KACZ
M.D. & K.P. PERKO
963-789
W. DUFUR, SR.
845-5
D.G. & S.R. ALEXANDER
1021-962
C.S. SPANGLER
987-585
D.H. BOWYER
807-186
J.M. PENTAK
867-47
A. & S. JASZCZUK
808-173
CHARDON BAPTIST CHURCH
1029-192
D.S. & B. ROWLAND
910-228
K.J. & C.A. PASCHKE
996-1
D.J. CREASE
889-2
BURLINGTON DEVELOPMENT COMPANY
998-1125
998-1127
998-1129
12.813 AC.
R.S. WHEELER & G.J. ZNIDARSIC
908-1253
4.629 Ac.
F. & A. HUSTON
900-1182
A.J. & D.J. MELZER
963-1124
A.S. OBRANOVICH
779-987
D. LUCKAY
1012-618
1512-001
1512-002
050

PARCEL NO.	TRANSFERRED TO	AC.	FT. FRT.	VOL. PAGE	DATE	TRANSFERRED TO	AC.	FT. FRT.	VOL. PAGE	DATE	TRANSFERRED TO	AC.	FT. FRT.	VOL. PAGE	DATE	TRANSFERRED TO	AC.	FT. FRT.	VOL. PAGE	DATE
1512-001	J.W. SANBORN ET AL.	14.05	577.5'	550-1071		LOT SPLIT -025- 1.80 Ac.	12.25													
002	" " " 01 12.85 .65 6.60	20.15	746.0'	550-1071		LOT SPLIT -025- 3.20 Ac.	16.95													
003	J.M. RUSSELL	.25		550-1287		BASS LAKE COMMUNITY, Inc.	0.25		695-1358	3-30-83	Bass Lake Community	3.024		706-981		G.E. DURELL Part #52			793-484	9-18-87
004	" "	.40	16.5'	550-1287		" " "	0.40	16.5'	" "	" "	" "			" "		" "			" "	"
005	" "	.40	100.0'	550-1287		" " "	0.40	100'	" "	" "	" "			" "		" "			" "	"
006	" "	1.25		550-1287		" " "	1.25		" "	" "	" "			" "		" "			" "	"
007	" "	.68		550-1287		" " "	0.68		" "	" "	" "			" "		" "			" "	"
008	BASS LAKE COMM. INC. 7/16	6.31		271-416		G.E. DURELL Part #17			795-484	9-17-87	THE BURLINGTON GROUP, INC. Part #1			795-557, 575	9-18-87	SEE MAP				
009	" " " "	.86		271-416		G.E. DURELL Part #17			795-484	9-17-87	THE BURLINGTON GROUP, INC. Part #1			" "	" "					
010	C.E.I.	1.68		174-279																
011	L. + B. DIEMAND	2.0	64.02	611-540		LARRY L. ½ & BRUCE R. ½ DIEMAND	2.0	64.02	712-1183	4-3-84	V.L. DIEMAND	2.0	64.02	713-1150	4-20-84	L.L., B.R. DIEMAND See Map				
012	GENUGA REALTY	4.04	183.2'	291-503		SPLIT - SEE MAP														
013	CEMETERY CHARDON VILLAGE	1.14	209.4'	114-160																
014	" " "	1.22		114-159																
015	" " "	1.00		128-159																
016	" " "	1.00		212-298																
017	" " "	2.84		245-3																
018	" " "	3.17	277.2'	21-420																
				65-262																
				73-35																
019	J. + M. BRINDO	1.64		434-71		J.W. + M.K. BRINDO JR.	Lot		734-774	1985										
020	J.H. SEBAR	.35	82.5'	556-1030	9-18-73	S.L. DIAL	.33	82.5	722-170	10/10/84	S.J. GREEN	.33	82.5	952-1125	9-3-93	W.R & S.J. GREEN	.33		953-428	9-10-93
021	W. FISHLEIGH	.13	59.0'	537-948		T.A. DEMELL	.077/.13	59.0'	890-776	1-6-92										
022	W. WITTINGHAM 0.04		30.0'	200-431		W. + B. Whittingham			704-27		E.A. GIEROSKY SEE MAP			976-770	5-31-94					
023	CEMETERY CHARDON VILL.			212-298																
024	J.W. SANBORN .01 .65	.75		259-390																
025	E.E. + J.W. SANBORN 001+002	5.0		559-826																
012.1	THE BURLINGTON GROUP, INC.																			
1513-001	D.B. KOSIE 0.16	.20	61.70'	484-910		D.B. KOSIE (NEW SURVEY)	.399	86.75'	977-119	4-5-94										
002	L.R. LANG	.18		679-712																
003	J. + L. SHAFFER	.02	6.14	681-180																
004	T. + D. SABULA	.42	57.4'	615-1122		F. + W. LYNN	0.417	57.42'	696-95	3-31-83										
005	R. + E. RARICK	.75	88.70'	637-253																
006	J. + S. NEIEL	.75		611-1123																
007	R. + E. RARICK .60	.65	82.5'	580-819																
008	W.G. WILDER	.45		459-752																
009	K.R. TEMPLE	.80	111.3'	603-463		G.L. & G.A. SHANOWER	0.82	111.3'	759-529											
010	K. + P. BOLEK .51	.45	60.0'	478-825																
011	J. + C. MACMILLAN	.45	60.0'	619-1246	3-31-78	J.D. + C.L. MacMILLAN	.45	60	730-676	3-4-85										
012	D. + D. URBAN	.60	28.0'	434-366		R.H. & P.J. NOYES	0.60	28'	757-1291											
013	J. BOSTWICK	.45	60.0'	418-163		J.P. BOSTWICK	.45	60'	751-92	12-31-85	J.P. BOSTWICK	.45	60'	815-308	8-10-88					
014A	J. + M. BRINDO	4.95		434-71		J.W. & M.K. BRINDO	4.95		734-774	4-2-85	SEE MAP									
SEE MAP 8/14B 015	R. + A. RICHARDSON	.49	87.6'	609-62		G. & K.L. WITOSKY	.49	87.6	740-882	7-12-85	SEE MAP									
016	S. + M. MUDZYN	.37	65.0'	452-827																
017	J. + M. BRINDO, JR. .25 .17	.42		663-163		SEE MAP														
018	G. PANEK	.43	87.06'	589-458		C.M. & J.M. GRAU			882-1208	9-20-91										
019	L.G. THOMAS	.30		396-624		M.A. & M.E. KIMPTON	0.30		770-465	10-16-86	R. SYKORA	0.30		771-1113	10-24-86					
020	R. + P. BUTLER	.36	70.0'	552-969		R.P. & G.E. LABELLE	.36	70.0'	692-107	12-6-82	D.J. HERRMAN & M. KLIMKO	.36	70'	928-993	1-14-93					
021	C. + E. NELSON	.36	70.0'	546-737		D.M. BAXTER	.36	70.0'	684-1195	5-4-82	R. & J. SPANGENBERG	.36	70'	807-336	4-20-88	J. A & M.K. SOJKA	.36	70'	946-1147	7-13-93
022	G. + J. ERNST	.36	70.0'	647-513	7-18-79	G.D. ERNST	0.36	70'	759-214		J.J. & K.J. SAGE	0.36	70'	768-692	9-23-86					
023	J. + J. MILLER	.36	70.00	625-1153		W.A E. Stoneman			701-1330		S. & V. SZANTO	0.36	70'	757-897	4-30-86	S. SZANTO, Jr. See Plat				
024	D. + T. POWERS	.41		520-821		A. & C. McMICKLE See Map					SEE MAP									
025	F.R. BARONE	.71	94.0'	512-134																
026	W. + L. WILDER	.62	83.0'	246-61																
027	J.C. DAVIDSON	.50	66.0'	221-623		L & P. HANSON	50	66.0'	807-170	4-18-88	J.J. & M.A. NOLAN	.50	66.0'	953-955	9-14-93					
028	G.A. + C.A. WELLMAN	.50	66.0'	675-1389																
029	M. FISHER	.27	66.0'	341-182		W.J. & M.H.E. Fisher 691-1218	.27	66.0'	689-1361	9-28-82										
030	" "	.23		201-628																
031	K. + R. VOELKEL	.50	66.0'	667-565		S.A. MASTIN		66'	774-1049	12-18-86										
032	J. + L. REID	.50	66.0'	597-1077		J.G. + L.A. REID	.50	66	733-264	4-1-85										
033	A.C. BERTKE	.32	77.0'	495-752		RALPH F. BERTKE			729-56	29 Jan 85	DAVID M. & LISA A. RYAN			797-1217	26 May 95					
034	L.D. PEDERSEN 0.33		60.0'	505-212		T.D., M.K. MOUYOS & N. MAYOROS		60'	764-195		T.D., M.K. MOUYOS & N.L. MAYOROS		60'	772-659	11-14-86	T.D + M.K. MOUYOS			801	718
035	E.C. BETZER	.23	99.0'	427-1007		H.M. Betzer (Trustee)			704-11	12-9-88										
036	L. + B. ASH	.19	50.0'	542-761																
037	E.F. WETTSTEIN	.19	50.0'	571-692	11-01-74															
038	E.C. BETZER	.25		502-455																
039	H.M. BETZER	1.26	198.0'	277-609		H.M. Betzer (Trustee)			708-11	12-9-88										
040	I.D. BLACK	12.61	512.0'	201-289																
041	R. HAUETER 3.20 1.0	4.20	533.0'	229-247		E.C. Betzer	4.20	533.0'	690-367	10-7-82	H.M. Betzer	4.20	533.0	693-137	1-19-83	H.M. Betzer (Trustee)	4.20	533.0	693-139	1-18-83
042	CHARDON CONG. OF JEHOVAH WIT.	1.00	93.19'	311-319		G.T. & L.L. DARONE	1.00	93.19'	1004-1272	1-6-95										
043	A. BRCAK	1.27		263-88		see Map														
044	W. + D. RINGLER	.47	93.19'	426-53																
* 045-A 46	PETERSEN + IBOLD CO. SPLIT 045	2.0	76.5'	676-794	7-27-81	R. + S. WOODIE split from 045 & 046	.501	120.10	696-460	4-6-83	D & H PETROVICH			709-1128						
045-A 45 SPLIT 46	" " "	.37	66.0'	676-794	7-27-81	SPLIT FROM 045 & 046 & 012 (1613)					R. + S. WOODIE + 2	0.548	115	696-10	4-6-83					
047	D. + M. CHAPMAN	.29		578-920		M.J. GALUSICK + D.M. SHANER	.29		717-652	6/23/84										
* SEE 1613 045	PETERSEN + IBOLD CO.	1.28		676-794	7-27-81	SEE 1613 - NEW PARCEL * = 1613 (15/13045)														

SEE MAP
THE BURLINGTON GROUP, INC.
795-557, 606
2-3-3
Part #52
LEAVILLE 1.14AC

15-12

1412-109 | 1412-110 | 1412-111 | 1412-124

PARK AVE. 50' R/W

666.26 | 16.5 | 100.0 | 64.02 | 183.23 | 83.35' | 65' | 65' | 54.5' | 53.75' | 47' | 88.75' | 63.6' | 60.0' | 45'

LOT 107

LOT 108

LOT 109

LOT 111

LOT 138

LOT 146

LOT LINE

005 | 004 | 003 | 007 | 006 | 010 | 011 | 012 | 013 | 014 | 015 | 016 | 017 | 018 | 020 | 021 | 022 | 024 | 025 | 002 | 001 | 009 | 008 | 012.1 | 019

LEANING OAK #52 1.14 AC

795-557 to 606

THE BURLINGTON GROUP, INC. 393.92' BURLINGTON GROUP, INC. 0.1008 AC

L.L., B.R. DIEMAND

776-1053

2.0 Ac.

VILLAGE OF CHARDON 973-1287

2.993Ac.

TOTAL AC WAS 16.452 - 11.629 = 4.823 Ac left

BURLINGTON GREEN AREA

LEANING OAK #421 AC

THE BURLINGTON GROUP, INC. 973-1285 1.05 Ac.

BURLINGTON GROUP, INC. 4.7234c - 6.165 AC FROM PHASE II

1.64AR

4.42Ac. 4.45AR

835-462

1612-002 + 1512-008 Pt of 135.86 Ac 1st PARCEL 814-669

LEAVING 135.430AC

1513-004 | 1513-005 | 1513-006 | 1513-007 | 1513-008 | 1513-009 | 1513-010 | 1513-011 | 1513-012 | 1513-013 | 1513-014 | 1513-015 | 1513-016 | 1513-017 | 1513-018 | 1513-023 | 1613-004 | 1612-002

1513-014 BURLINGTON GROUP INC.

E.M. BROWN 1513-014B 950-1045

R & M B. BENSON 991-746

J.F. & J.M. REED 1039-725

W.R. & S. GREEN 952-1125

T.A. DEMELL 890-774

E.A. GLEASON

BURLINGTON GREEN CONDOMINIUM PHASE II VOL 21-PG 22-24

BURLINGTON GREEN DRIVE

BURLINGTON GREEN CONDOMINIUM PHASE II AMENDMENT PART OF PHASE II

BURLINGTON GREEN CONDOMINIUM PHASE III VOL 22-PG 74

VOL 20-PG 101

VOL 20-PG 101A

12.45Ac

PARCEL NO.	TRANSFERRED TO	AC.	FT. FRT.	VOL. PAGE	DATE	TRANSFERRED TO	AC.	FT. FRT.	VOL. PAGE	DATE	TRANSFERRED TO	AC.	FT. FRT.	VOL. PAGE	DATE	TRANSFERRED TO	AC.	FT. FRT.	VOL. PAGE	DATE
1513-048	K.R. ALBRIGHT 2.55+1.00	3.55	326.1'	478-431		J.P. + G.B. PARK 2.55+1.00	3.55	326.1	716-606	6/6/84									
049	J. PRINGLE	.55	96.6'	538-857		D.W. & P.V. BERG	.55	96.6	744-652	9-10-85									
050	E. + S. CAVEY	.45	97.1'	674-791															
051	P. + B. RILEY 0.53		159.0'	593-667		B.A. LEWANSKI			707-969										
052	P. + B. KIEBLER	1.50	266.0'	551-785															
053	" "	.90	109.6'																
054	B.J. NESTER 1.43+1.42	2.85	291.0'	492-342		K. & S. PHILIPS	2.85	291.0'	808-997	6-11-88									
055	N.B. CHAPMAN 1.03	2.05	141.9'	255-74		N.N. CHAPMAN SEE MAP #3	1.03		255-74										
056	" " 0.20 ~~0.06~~					N.N. CHAPMAN	.80		255-74										
057	" " 0.91		141.91			N.N. CHAPMAN SEE MAP #1	.11		78-777										
058.1 + 058	" " #4 0.06 .05±		#2			N.N. CHAPMAN SEE MAP #2	.05		400 K 284-1										
059	N.J. RHODES	.31	60.0'	553-1310	8-6-73	D.L. & N.J. RHODES			919-86	10-19-92									
060	T. & D. SWOPE	.57	120.0'	611-1086		D. SWOPE SEE MAP													
061	E.C. BETZER	.28	64.5'	464-207		H.M. Betzer (Trustee) 2 PARCELS = .28 AC			208-H	12-9-83	RICHARD + DENISE MANDAU	.28		800-613					
062	J.R. SHUSTER	.55		679-75		See Map													
063	P.K. PARK	1.50		427-177		J.C. & D.D. COMER	1.50		769*317	9-9-86									
064	K. + H. NELSON	.44	50.0'	531-1155		G. & S. M'GOWAN	.44	50'	830-810	11-3-88	G.R. McGOWAN S.L. McGOWAN TRUST	.44	50'	939-955	5-19-93				
065	M.A. GEDRSKEY	1.69	120.8'	524-207															
066	J. + E. CARR	.39	60.0'	665-670	6-12-80	G.A. & E.K. SPEAR	.39	60'	736-108	1985	SEE MAP								
067	H. + C. CLIPSTON	.32	82.0'	637-61		H. CLIPSTON SEE MAP					J. & L. MURRAY SEE MAP								
068	G. TRINETTI	.10	50'	609-152															
069	M. + W. SMITH		60.0'	617-839	653-1206	W.C. JR & K.L. MAJETICH		60'	885-559	10-24-91									
070	D. + J. HOSTETLER 0.19		56.4'	553-782		SEE MAP													
071	W. & D. HOFSTETTER 0.18		56.4'	597-1228	601-787	J.P. & C.L. NOKES		56.4'	714-513	4-30-84	E.J. & P.A. PETERS			905-726	6-4-92				
072	J. + M. MAYNARD	.16	56.4'	492-310		R.N. & S.J. KING	.16	56.4'	719-1310	10/11/84	S. & M. VAUGHN	0.16	56.4	759-1273		SEE MAP			
073	" "	.81				M.K. McClelland			705-961		C.D. & M.K. McCLELLAND	.81		733-1213	1985	C.D. + M.K. McCLELLAND TRUST	.81		951-1042	8-26-93
074	L. + L. MORTENSON	.16	56.4'	631-716		L. MORTENSON	0.16	56.4'	757-1254	5-9-86									
075	C. + M. McCLELLAND		56.4'	484-937		C.D. & M.K. McCLELLAND		56.4	733-1210	4-2-85	CD + MK McCLELLAND TRUST		56.4	951-1036	8-26-93				
076	" "		60.9'	" "		" "		60.9	733-1210	4-2-85	" "		60.9	951-1030	8-26-93				
077	H. HOWER	0.18	57.9'	633-522	NOV. 28, 78														
078	" "	0.18	57.9'	" "	" "														
079	C. + M. McCLELLAND 1.81 0.20	2.01		484-937		C.D. & M.K. McCLELLAND			733-1210	4-2-85	CD + M.K McCLELLAND TRUST	2.01		951-1036	8-26-93				
080	M.E. + G.G. SALTZ	0.58		580-947	.975														
081	" " 0.81		59.9'	" "	"														
082	" "		2.0'	"	"														
083	D.S. BETTS		55.9'	491-971		T. J. NOLFI		55.9	775-329										
084	" "		55.1'	" "				55.1	775-329										
085	" " 0.68		55.1'	" "				55.1	775-329										
086	" "		55.1'	" "				55.1	775-329										
087	" "	.73		" "			0.73		775-329										
088	N. + D. EGING	.42	45.0'	245-345		N. & D. EGING	.42	45	733-982	1985									
089	" "		66.0'			"		66	733-982	1985									
090	A. + L. EGING	.62	165.0'	576-448		N. EGING & L. PARSONS			896-1072	3-18-92	R & C.L. HUSTON	.62	165'	907-211	6-19-92				
091	S. RUSNIK	1.50		221-561		S & J. RUSNAK	1.50		969-788	1-19-94									
092	C. + M. BRINKMAN	2.10	426.0'	550-364		P.P. & C.L. AMICARELLI	2.1	426.0'	770-878										
093	M.S. WITHROW 0.25	.30	52.0'	542-658		C.R & J.A. LANESE	.30	52'	810-170	5-27-88									
094	R. + L. STIVERSON	.14	60.0'	532-733		R.M. & L.J. STIVERSON	.14	60'	734-438	4-2-85									
095	J.D. FORD 0.27	.14	60.0'	559-895		S.J. & M.A. NOLAN			691-724		D.A. & T.L. BRENTAR		60'	738-340	1985	M. & V.L. MARKINS		60'	738-475	5-31-85 *SEE MAP
096	J.K. PATTERSON	.14	60.0'	568-118															
097	I. CAMPBELL	.14	60.0'	663-457		R.J. & A. KACHURCK	.14	60.0	717-252	6/20/84	L. & K.A. LEWIS	0.14	60'	766-900					
098	J. + F. SMITH .20+.09		72.0'	825-1079		J.R. SMITH		72.0	771-1263		J.A. EVELY see Map								
099	J.A. + S.M. SCHELLENTRAGER	.22	61.2'	674-860		HP & N.E NORSIC	.22	61.2'	952-646	8-31-93									
100	H. SKINNER	.22	57.9'	233-583		H.N. & N. SKINNER	.22	57.9	716-536	6/5/84	J.R. GLASSER	.22	57.9'	992-383	8-26-94	SEE MAP			
101	E. HUTCHINSON	.40	115.8'	679-656	10-23-81														
102	D.B. MILGATE	.20	82.6'	591-924															
103	L. + H. RODGERS	.21	82.6'	431-352		L. & H.A. ROGERS	.21	82.6	734-1389	4-2-85									
104	J.L. HOWELL et al.	.18	46.0'	591-1164		D.L & D.L DEMETER		46.0	969-156	3-28-91									
105	G. BISHOP	1.08	132.0'	647-919	8-7-79														
106	M. & D. ELDRIDGE	.07	132.0'	203-322		W. JACKSON, JR.	1.08	132.0	578-835		S.A. BURNS & J.J. ADAMS	1.08	132.0'	695-266	3-11-93	J.J. & S.A. ADAMS	1.08	132'	732-821	1985 SEE MAP*
107	R. + E. ISHEE	.60	75.0'	538-631		R. ISHEE	.60	150'	691-113	11-24-82									
108	B. + C. RABY	.78	96.95'	613-864															
109	A. CHANEY & D. CHANEY	.53	70.0'	663-542		G & K.D. PHILIPS			721-960	10-10-84	G. PHILIPS			918-684	10-14-92				
110	V. McCOMBER .50+.50		74.9'	537-623		V. & D. McIntosh			706-812										
111	D.E. CONE & P.A. GIBSON	1.50	112.4'	643-404		D.E. & P.A. Cone	1.50	112.4'	690-190	10-4-82									
112	D.I. GRIMM	1.0	75.0'	486-430		D.W. & I.L. GRIMM	1.0	75.0'	733-1093	4-1-85									
113	L.E. GRAUNKE	1.0	76.18'	587-1081															
114	J. BOLAN, JR. & S. STRANIERO	1.0	75.18'	661-307		S.P. & S. BOLAN	1.0	75.18	734-813	4-2-85	T.J., Jr. & J. THOMAS see Map	1.0	75.18			D. & T. COMBS	1.0	75.18'	810-481	6-1-88
115	D.V. PECK	1.05	163.4	515-794		D.B. PERRINE			906-224	6-10-92									
116	" "	1.45	25.0'			" "			"	"									
117	P.E. & B.L. KIEBLER	1.00	75.0'	678-1390															
118	P. KIEBLER	.00	147.0'	565-454	6-18-79														
119	P. JOINER, JR.	.26		674-405	5-21-81	C. & B. MULLET SEE MAP													
120	M. & C. AGINS	.22	60.0'	601-432															
121	R. & M. SCHMUCKER	.22	60.0'	621-1215		G. & A. ADAMS	.22	60.0'	807-1161	4-29-88									
122	J. & M. HOPKINS	.22	60.0'	550-241		J. & M. Hopkins			709-736		J.W. & M.K. FISHER			868-828	3-19-91				
123	E. & E. ARIDONI	.22	60.0'	653-775	9-25-79														
124	R. & D. SHOEMAKER	.22	60.0'	546-1347		R.M. & D.L. SHOEMAKER	.22	60'	734-758	4-2-85									
125	D. & C. MAXULSIA	.22	60.0'	599-207															
126	R. + B. ISHEE	.22	60.0'	550-257															
* 127	H. + P. WHITEHEAD, Jr.	.22	60.0'	663-1000		THE ADMINISTRATOR of VETERANS AFFAIRS			693-1307	1-31-83	J. & K. Hrenko			707-282		ADM. OF VETERANS AFFAIRS			760-203	*
128	S.L. TAYLOR	.22	60.0'	623-644															
129	V. + J. GIBALDI	.22	60.0'	546-803		V. & J. GIBALDI	.22	60'	733-800	4-1-85									
130	R. + N. CARROLL	.22	60.0'	593-1116		M.J. & K.L. HARRINGTON	.22	60'	945-15	6-28-93									

PARCEL NO.	TRANSFERD TO	AC.	FT. FRT.	VOL. PAGE	DATE	TRANSFERD TO	AC.	FT. FRT.	VOL. PAGE	DATE	TRANSFERD TO	AC.	FT. FRT.	VOL. PAGE	DATE	TRANSFERD TO	AC.	FT. FRT.	VOL. PAGE	DATE
1513-131	R. & C. HAUZIE	.22	60.0	551-1230		M & V KILER			617-384		M.L. & D.L. KELLY	.22	60'	749-24	11/25/85	L.L. & S.A. GASPAR	.22	60'	1021-1205	7-21-95
132	M. CAMPAGNA	.22	60.0	550-270		SEE MAP														
133	K. DOWLING	.21	60.0	537-1101		N & J BURLINGHAUS			657-663		E. & I. J. DeBORD see Map	.21	60'		CO-	TRUSTEE E & I DEBORD	.21	60'	813-193	7-13-88
134	N. & C. PHILLIPS	.22	60.0	551-1229		N.J. & C.A. PHILLIPS	.22	60'	734-167	4-3-85	J. & R. TOMASEK "	.22	60'	819-477	10-14-88	SEE MAP				
135	W. & M. BAILEY	.22	60.0	537-1102																
136	D. & G. MANGOLD	.22	60.0	537-1100																
137	R. & V. SCHNEIDER	.22	60.0	538-185		D & V SHAFFER	.22	60.0	609-985	7-11-77	M. & R STRIPAY	.22	60.0		8-1-78	J & W. WELLS			667-847	10-1-80
138	W. & D. BOYD	.22	60.0	538-226		K. & M.A. AMOS	0.22	60'	775-737	12-24-86										
139	J. & V. WOLF	.22	60.0	538-645		T.A KENNEDY	0.22	60'	872-516	5-8-91	K.A. STUDLY			1019/1233	6-30-95					
140	J. & H. BRUNSMAN	.21	60.0	571-816		STRIPAY 625-894														
141	D. & L. TALLADINO	.22	60.0	537-1159		R & D. Nalepka	.22	60.0	599-114		Carol A Ma			621-1090						
142	R. & B. HARRY	.22	60.0	537-1162		E. Basey & D. Harrison	.22	60.0	599-593		S. BRENTAR	.21	60.	720-941	10/11/84	S. & F.H. BRENTAR	.21	60'	731-1218	1985
143	R. & K. EVANS	.22	60.0	538-184		K. EVANS	.22	60.0	599-717		PETER BORIL JR			799-713						SEE MAP
144	J. & B. DAUGHERTY	.22	60.0	537-1148		B.M. DAUGHERTY (NOW) FIERST	.22	60.0	953-1144	9-16-93										
145	J. & K. PATTERSON 3.58	4.12		326-41		G. BISHOP	3.58		647-917	8-2-79										
* 127	J.F. & L.R. PAPPALARDO			773-701																

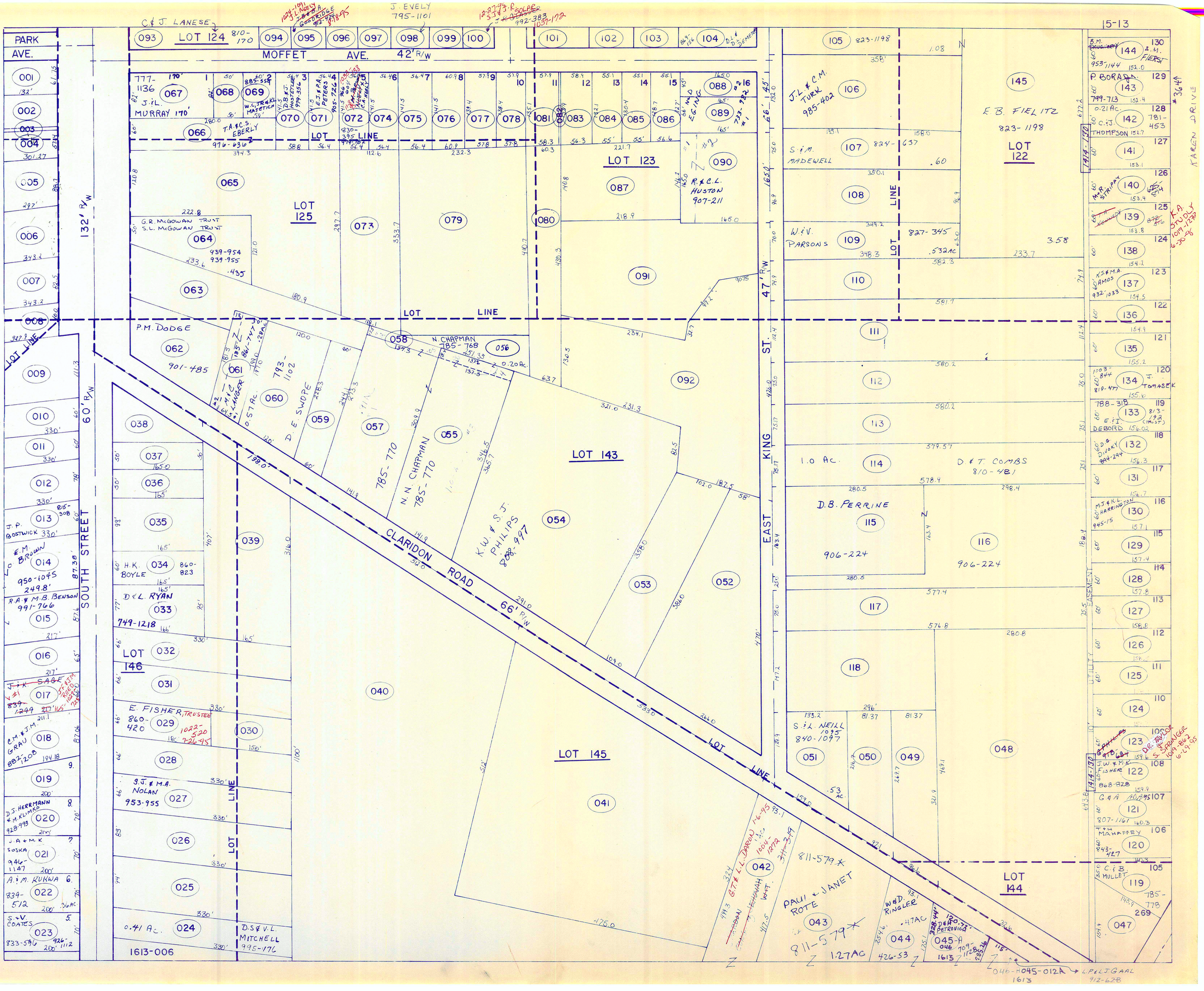

15-13
PARK AVE.
MOFFET AVE. 42' R/W
LOT 124
LOT 125
LOT 123
LOT 122
LOT 143
LOT 145
LOT 146
LOT 144
CLARIDON ROAD 66' R/W
SOUTH STREET 60' R/W
132' R/W
47' R/W
EAST KING ST.
LOT LINE
KAREN DRIVE
J. EVELY 795-1101
C. & J. LANESE
J. & L. MURRAY 170'
T.A. & C.S. EBERLY 976-636
G.R. McGOWAN TRUST
S.L. McGOWAN TRUST
P.M. DODGE 901-485
N. CHAPMAN 785-768
D. E. SWOPE
N.N. CHAPMAN 785-770
K.W. & S.J. PHILIPS 808-997
J.L. & C.M. TURK 985-402
S. & M. MADEWELL
W. & V. PARSONS
E.B. FIELITZ 823-1198
D. & T. COMBS 810-481
D.B. PERRINE 906-224
S. & L. NEILL 1095 840-1097
PAUL & JANET ROTE 811-579
W. & D. RINGLER
D. & H. PETROVICH
H.K. BOYLE 860-823
D. & L. RYAN 749-1218
E. FISHER, TRUSTEE 860-420
S.J. & M.A. NOLAN 953-955
D.S. & V.L. MITCHELL 995-176
J.P. BOSTWICK
E.M. BROWN 950-1045
R.A. & M.B. BENSON 991-766
J. & K. SAGE
C.M. & J.M. GRAU 882-1208
D.J. HERRMANN & M. KLIMKO 928-993
J.A. & M.K. SOSKA 946-1147
A. & M. KUKWA 839-512
S. & V. COATES 833-596
1613-006

PARCEL NO.	TRANSFERRED TO	AC.	FT. FRT.	VOL. PAGE	DATE	TRANSFERRED TO	AC.	FT. FRT.	VOL. PAGE	DATE	TRANSFERRED TO	AC.	FT. FRT.	VOL. PAGE	DATE	TRANSFERRED TO	AC.	FT. FRT.	VOL. PAGE	DATE
1514-001	F.+C.A. PFIESTER	.27	70.0'	538-59		F. & C.A. PFIESTER	0.27	70'	767-222											
002	J.+P. WATSON	.27	70.0'	537-989																
003	J.+R. WASILKO	.27	70.0'	537-957																
004	S.+K. LINBERGER	.27	70.0'	613-489		J.P.+C.D. McCASKY	.27		933-593	3-23-93										
005	A.+I. KAVARAS	.27	70.0'	537-955		I. KAVARAS	.27	70'	929-299	1-22-93										
006	R.+M. SEE	.27	70.0'	537-990		SEE MAP														
007	S.J.+E.A. PROTZ	.27	70.0'	676-973	7-30-81															
008	R.+J. TITUS	.27	70.0'	537-991		R.J.& K.J. TITUS	.27	70'	930-21	2-1-93										
009	P.+L. ALVORD	.27	70.0'	576-1271	6-23-75	P.& L. ALVORD See Map														
010	J.A. HAMMACK			537-993					613-1081											
011	T.+H. SEVER	.24	60.0'	624-1241	9-19-78	W. & M. PENNELL	.24	60'	745-168	9-18-85	W.G.&M.J. PENNELL, TRUSTEES	.24	60'	1011-578	4-3-95					
012	R.C.+D. SISLER	.25	60.0'	537-721		R.C.& D. SISLER	.25	60'	733-790	4-1-85										
013	P.M.+M.T. YUN	.25	60.0'	589-1096		P.M.+M.T. YUN	.25	60'	732-903	3-28-85										
014	R. MATHENA	.25	65.0'	663-1091		R.W.& L.S. WELDER			693-903	1-25-83										
015	J.+L. POWELL	.25	65.0'	537-930		J.J.& L.L. POWELL	.25	65'	733-1053	4-1-85										
016	S.J. SEIFRIED	.25	65.0'	597-951		A.TANG & S. YUNG	.25	65'	816-111	8-24-88										
017	S. CROMER	.25	65.0'	643-707		* SEC. OF HOUSING & URBAN DEV	.25	65'	808-395	5-4-88	B.L. KIMBREW			868-35	3-7-91	J.J.& J.A. SMITH	.25	65'	926-753	12-22-92 SEE MAP
018	W.+K. HAMARY	.25	65.0'	621-34		W. Hamary			712-287		S.M. KACPRZAK	.25	65.0'	815-526	8-17-88	SEE MAP				
019	G.J.+I.A. KREILACH	.25	65.0'	538-237		R.& D. LUCARELLI	.25	65.0'	754-1040	3-20-86										
020	W.+R. BREWER	.25	65.0'	537-782																
021	JOHN HOPKINS	.25	65.0'	613-154		see map														
022	M.A. BUTCHART	.27	70.0'	599-689		J.A. COLLIER			898-753	3-31-92	C.A.& C. COLLIER	.27	70.0	959-272	10-27-93					
023	R.+J. FAIRBANK	.27	70.0'	665-710		R.L. FAIRBANK	.27	70.0'	683-165	3-2-82	J.C. VARNER.	.27	70.0	719-900	10/11/84					
024	W.R.+C.M. DUNNING	.27	70.0'	637-960		C.M Dunning			844-306											
025	S.+B. RASHID	.27	70.00'	587-1133		R.+C. Hendrickson			705-175		T.M.& D.K. MANNION			770-732		S.A.& D.M. SOBIE		70'	883-367	9-25-91 SEE MAP
026	C.+B. YAKO	.27	70.0'	537-548																
027	J.F. BOLANEY	.27	70.0'	643-1067		J.F.& M. BOLANEY	.27	70'	733-1051	4-1-85	B. HEIKKILA	.27	70'	843-304	12-15-89	J. GASPAR	.27	70'	843-306	12-15-89
028	P.J.+D.L. PRZERACKI	.27	70.0'	637-1218		P.J. PRZERACKI See Map					SEE MAP									
029	P.H.+A.J. WHITE	.27	70.0'	587-229		B.L.& K.A. BALLASH	.27	70'	738-218	1985										
030	J.+D. PERRY	.27	70.0'	589-376		J.F.& D.M. PERRY	.27	70'	732-422	3-19-85	D.M. PERRY	.27	70'	950-10	8-10-93					
031	J.+B. OLIVER	.20	70.0'	629-479	8-25-78															
032	W.J.+B. GIBSON	.26	70.0'	556-32																
033	R.L.+D.P. KAUFFMAN	.27	70.0'	674-616	5-20-81															
034	J.+V. HAMMETT	.27	70.0'	390-394		J.W.& V.F. HAMMITT	.27	70'	733-317	4-1-85										
035	T.R. MUNI + F.O. BENNETT, Jr.	.27	70.0'	637-921, 923																
036	W.+A. COOPER	.27	70.0'	373-597																
037	M.+C. MERLENE	.27	70.0'	502-64		M.L.& C.E. MERLENE	0.27	70'	768-794											
038	M. DEWEY	.27	70.0'	613-470																
039	W.M. MUSIAL	.27	70.0'	524-808		A. NIKSA & J. SINE	0.27	70.0'	578-877		D.L.& R.A. WILLIAMS	0.27	70.0'	580-512		SEE MAP				
040	K.+D. BENA	.27	70.0'	562-331		K.J. BENA	.27	70.0'	682.922	2-17-82	D.M.+ K.J. BENA	.27	70'	732-113	3-26-85	C.E.& P.A MURRAY	0.27	70'	762-940	
041	F. NEUMAN	.26	70.0'	625-197	7-10-78	M.D. URQUHART + C. TREADWAY	.26	70.0'	684-101	4-2-82	J.R.+L.D. ROSS	.26	70.0	717-1207	9/2/84					
042	H.D. KING	.26	70.0'	443-513	11-25-64															
043	D.+T. BRINING	.27	70.0'	601-348																
044	W.+H. SHAFFIER	.27	70.0'	669-549	11-03-80	W.& A. White			701-1											
045	R. HALFORD	.27	70.0'	663-568																
046	P.+P. THARP	.27	70.0'	459-408		P.& P. THARP	.27	70'	732-1284	1985										
047	C.+A. STEAD	.26	70.0'	390-386		C.J. & A. STEAD	.26	70.0'	756-1278	4-28-86	D.J.& C.M. GEISMAN	.26	70.0'	920-1251	10-30-92					
048	KATHLEEN GREGG	.27	70.0'	615-576		R.A. TAYLOR			665-1148		A & L. MILLER	0.27	70.0'	714-481	4-23-84	See Map				
049	E.+J. KEITH	.27	70.0'	591-20		R.& M. Sidbeck Sr.			703-277											
050	T.+E. TREADWAY	.27	70.0'	601-77		T.L. Merk			709-824		R.+V. MORMILE	.27	70'	820-1239	11-9-88	I.J.+ E.B DEBORD TRUSTEES	.27	70'	937-608	4-29-93
051	J.J. III + H.C. SLADKEY	.26	70.0'	643-554		D.W. & J.A. Nader	.26	70.0'	690-13	9-29-82	J.C.& L.J. PETROVIC			876-1157	7-5-91					
052	D.H.+B. BUTTS	.26	70.0'	551-360	2-2-73	B.L. BUTTS	.26	70.0'	683-1116	3-24-82	MARader & KA Wendl			851-394		SEE MAP				
053	ROLLIN COOKE III (665-892)	.26	70.0'	665-890	6-27-80	Rollin Cooke	.26	70.0	708-196	12/13/83										
054	J.+T. PEINE	.27	70.0'	661-1003		M.F. Gumpper	.27	70.0	780-1187	4.16.87	D.D. BOWYER		70.0'	868-1311	3-26-91					
055	L.+S. HALE, JR.	.27	70.0'	653-715																
056	J.F.+C.G. VANO	.27	70.0'	551-837		M.& L.A. KEPPLER	0.27	70'	769-458											
057	J.+M. BROWN	.27	70.0'	603-12																
058	T.W.+N.J. DUNCAN	.27	70.0'	587-5		N.J. DUNCAN	.27	70'	1034-614	11-22-95										
059	K.M.+C.C. OVARK	.27	70.0'	551-397																
060	R.D.+B.E. BARNES	.27	70.0'	643-1123		B.E. BARNES	0.27	70.0'	714-828	5-2-84	A.G. PITTAWAY	.27	70'	820-1850	11-9-88					
061	O.B. MILES	.26	70.0'	551-682																
062	A.+L. ROUNTREE	.26	70.0'	551-459		A.& L. ROUNTREE	.26	70'	731-757	3-20-85	M.K.& D.M. RITTWAGE	0.26	70'	760-673						
063	J.M. MEEKS	.26	70.0'	678-1152		J.M. MEEKS	.26	70.0	724-438	11/2/84	J.M.& M.J. MEEKS	.26	70'	957-308	10-13-93					
064	G.+J. ELEFTERIOU	.25	70.0'	551-458		G.A.& J.A. ELEFTERIOU	.25	70'	730-155	2-22-85										
065	W.+L. YOKUM	.26	70.0'	607-356		L.A. YOKUM	.26	70.0	103-1057	10-26-85										
066	C.+H. BOYD	.26	70.0'	609-227		L.& M. LASKEY	.26	70.0	719-286	7-25-84	T & I EIBEN	.26	70'	814-445	8-1-88					
067	V.+R. GIORGI	.25	70.0'	635-279		D.K. SAYERS	.25	70'	751-147	12-31-85	R. GAGGINI	0.25	70'	774-48	12-5-86	M.P. GAGGINI	.25	70'	937-332	4-28-93 SEE MAP
068	T. TYJEWSKI	.26	70.0'	550-1403			.26	70'												
069	R. ROSE + L. PDLITO	.26	70.0'	576-714		R.E.& L.A. ROSE	.26	70'	730-1221	3-12-85	M.R.& B.P. JOHNSON	.26	70'	757-623	5-2-86					
070	E.+L. SMITH	.26	70.0'	621-655		M.S.& C.A. TURNER	.26	70'	912-64	8-11-92										
071	B.+M. KOLLISTER	.26	55.0'	629-918	8-31-78	R.H.& V.L. FINK			687-808	7-16-82	P.A. DUNNE See Plat									
072	G.M. SNODGRASS	.51	55.68'	603-20																
073	R.A.+D.A. OPPER	.52	60.69'	647-196		R.A. OPPER	.52	60.69	781-1135	4-16-87										
074	P.E.+D.F. FAINT	.33	70.0'	550-1172		P.E.& D.F. FAINT	.33	70'	734-839	4-2-85										
075	T.+A. MALCOLM	.26	70.0'	551-282		T.R.& A.H. MALCOLM	.26	70'	734-532	4-2-85	A. MALCOLM	.26	70'	816-350	8-26-88					
076	J.R.+L.E. HUPP	.25	70.0'	551-681		J.R.& L.E. HUPP	.25	70	734-479	4-2-85	SEE MAP									
077	L.+D. NORRIS	.26	70.0'	631-1209																
078	CAROL L. SCHULTZ	.26	70.0'	685-547		C. & J. HALL	.26	70.0	717-1134	6/29/84	H.C. & M.K. BUFF	.26	70'	753-703	2-26-86	T.& M. OGLE	.26	70'	806-52	4-6-88
079	J.W.+L.G. BUCHANAN	.26	70.0'	551-680																
080	G.+J. DAVIS	.25	70.0'	597-982		S.J. MALISE	.25	70.0	1035-580	12-6-95										

PARCEL NO.	TRANSFERRED TO	AC.	FT. FRT.	VOL. PAGE	DATE	TRANSFERRED TO	AC.	FT. FRT.	VOL. PAGE	DATE	TRANSFERRED TO	AC.	FT. FRT.	VOL. PAGE	DATE	TRANSFERRED TO	AC.	FT. FRT.	VOL. PAGE	DATE
1514-081	E. BAVIS	.28	71.6'	673-1283	5-13-81															
082	W.+F. RICKARD	.28	71.6'	601-843		W.S.+F.L. RICKARD	.28	71.6'	733-1368	4-2-85	SEE MAP									
083	B.J.+S.A. BATCHELOR	.25	65.0'	647-32																
084	J.+P. DOWDLE	.25	65.0'	542-1344		PATRICIA A. DOWDLE			749-977	10 DEC. 85	D.R. & C.A. VANCE	0.25	65'	773-508		SEE MAP				
085	S.+S. ZARACK	.23	60.0'	576-728																
086	B.+L. MILLWARD	.25	60.0'	631-362																
087	C.+C. EISAMAN	.23	60.0'	565-29																
088	D.+D. GREATHOUSE	.23	60.0'	637-474		BARCLAY SAMERICAN MORTGAGE INC.			740-1121	7-17-85	C.L. & R.R. YAUGHER	0.23	60'	766-915		R.R. YAUGHER	.23	60'	886-803	11-6-91
089	P.+N. YACOVELLA	.23	60.0'	542-581		N.L. YACOVELLA	.23	60.	720-1217	10/11/84	L.C. & C.C. SMITH		60'	885-1328	10-31-91					
090	J.+E. McMURTRIE	.23	60.0'	621-712		T.W. & D.A. PARR	.23	60	748-~~319~~ 319	11-12-85										
091	J. + E. KULCH	.23	60.0'	542-579																
092	M. MANNING	.23	60.0'	580-1		F. & M. RINK	.23	60'	813-476	7-15-88	D. & J. LOE	.23	60'	820-499	10-31-88					
093	W.+D. SHRIVER	.23	60.0'	565-410		R.F. & S.J. TENNYSON	.23	60'	739-1276	6-28-85										
094	J.+B. FRIEND	.23	60.0'	597-961	✓	P.+G. MANCUSO	.23	60'	623-141	5-24-78	S.T. HUGHES	.23	60'	926-981	12-23-92	SEE MAP				
095	T.L.+S.M. McCRAE	.25	65.0'	643-964		R.W. & L.J. WELDER	.25	65.0'	719-517	7-27-84	SEE MAP									
096	H.+P. GANT	.25	65.0'	623-189																
097	K. PARR	.25	65.0'	629-211	8-18-78	M. & D. CLARK			821-116		TRANS OHIO SAVINGS BANK			870-116	4-10-91	SEC OF HOUSING & URBAN DEV.			870-988	4-18-91 (SEE MAP)
098	P.P.+C. LANZONE	.25	65.0'	546-1345																
099	K.+B. MATTHEW	.28	71.6'	663-258		C. NOSKO		71.6'	907-1002	6-25-92	B.C. LUNDQUIST & J.E. MOSS-LUNDQUIST	.28	71.6'	929-1164	1-29-93					
* 100	J.+G. SOMERVILLE	.28	71.6'	653-182		THE OHIO SAVINGS ASSOC.	.28	71.6'	682-1063	2-19-82	L.C. +L.M. NONNAMAKER	.28	71.6'	682-1061	2-19-82	P.S. & M.L. PERCASSI	.28	71.6'	738-439	5-31-85 *
101	T.+C. KOVACICH	.25	65.0'	675-705	6-30-81															
102	J.M.+J.L. LEONARDI	.25	65.0'	546-999		J.M. & J.L. LEONARDI	.25	65'	733-506	4-1-85										
103	J.+J. KRIZ	.23	60.0'	617-178	2-17-78															
104	S.+L. DACKIEWICK	.23	60.0'	609-133																
105	D.+L. FERRICK	.23	60.0'	546-295		L. FERRICK	.23	60.0'	994-340	9-16-94	SEE MAP									
106	R.+M.S. HRITZ	.23	60.0'	643-375		B.L. & C.W. CAGE	.23	60'	739-591	3-1-85	R. & L. CUDNIK see MAP									
107	JEFFERY KLEVE	.23	60.0'	647-1169		T.B. GUILLAUME	.23	60'	743-124	8-20-85										
108	R.+J. ROHRER	.23	60.0'	625-816		T.M. & W.B. McCAFFERY			697-496	5/3/83	SEE MAP									
109	G.+J. SANTORE	.23	60.0'	609-503		R.E. NELSON	.23	60'	625-701		R.E. & J.E. NELSON	.23	60'	745-138	10-3-85	V.M. PITT	.23	60'	811-1052	6-22-88
110	F. VOLOSYN	.23	60.0'	635-275		JUDITH ROYATS			726-133	1966-'84	G.R. & D.L. MIX	.23	60'	736501	4-25-85	B. & S. SEAGRAVES See Map				
111	N.L. WHITTEN	.23	60.0'	643-341		See map														
112	D.K.+P. MONTGOMERY	.23	60.0'	546-996																
113	R.+G. CLOONAN	.25	65.0'	621-170		ROBT. F. & CHRISTINE A. HOPKINS			741-788	30 JUL. '85										
114	R.+K. MARION	.23	60.0'	546-995																
115	T.+J. TROYAN	.25	65.0'	546-590		JACK D. & MELANIE E. GRUBBS			729-243	31 JAN. '85										
116	D.R.+L.M. METCALFE	.28	70.0'	585-353		B.E. IANIRO	.28	70'	736204	4-22-85	P.A. HOWSON	.28	70'	931-526	2-22-93					
117	R.A.+P.A. LARDIE	.22	70.0'	546-1214		R.A.+P.A. LARDIE	.22	70'	733-117	3-29-85	E.J. & J. BACKOS	.22	70'	965-268	12-13-93					
118	J.+A. ROMANICK	.22	70.0'	669-134	10-15-80	E+K McDONALD			800-~~64~~ 64		K. F. McDONALD	.22	70'	1029-835	10-3-95					
119	K.+J. DOUGLAS	.22	70.0'	603-1045		K.A.+J.A. DOUGLASS	.22	70'	732-588	3-27-85										
120	C.T.+D.S. DOREMUS	.22	70.0'	550-755		D.S. Doremus			712-533		L.C. & R.M. SULYI	.22	70'	748-1238	11-22-85					
121	M.E.+J.M. SOTKA	.22	70.0'	550-825		R.A. UHL	.22	70'	889-680	12-13-91										
122	R.+B. SANDERS	.22	70.0'	629-677	8-31-78															
123	J. EWING	.22	70.0'	665-1070	7-8-80															
124	D.+V. SPADA	.26	53.5'	661-306		D.F. SPADA			697-707	5/5/83	A.V.+Ds. GIGLIOTTI+D. THOMAS	.26	53.5'	747-1180	11-6-85	See map				
125	G.+S. EVAN	.40	53.5'	593-1135																
126	B.+S. WENZEL	.46	53.5'	663-37																
127	A. WILLIAMS	.30	53.5'	550-756		D.R. & W.D. CESNIK	.30	53.5'		11-04-82	SEE MAP *									
128	W.D.+N.L. FISHER	.20	60.0'	550-269		R.J. GILBERT + K.A. PATTI	.20	60.0'	721-442	10/10/84	K.A. GILBERT	.20	60'	745-908	9-27-85	M. & T. PARKER see MAP			♥SEE MAP	
129	S.L. TEWELL	.21	60.0'	550-266																
130	W.E.+D.C. KOSPERSKI	.22	60.0'	550-494		P.G. WATSON	.22	60'	998-204	10-24-94	SEE MAP									
131	C.E.+M.M. STRAZINSKY	.23	60.0'	550-496		M. & P. JOINER	.23	60'	811-303	6-13-88	B. BOSKOVIC	23	60'	821-198	11-14-88	D. LETKI			1009-1118	3-15-95
132	L.E.+E.L. BECKMAN	.24	60.0'	550-217		G. BECKMAN	.24	60'	811-1018	6-21-88										
133	E.G. HENDRICKSON	.25	60.0'	568-659	8-3-74															
134	D.M. GASPER	.29	65.0'	582-20																
135	V.A.+J.L. BAKER	.34		550-271		H.S. RUSHTON	0.34		713-1317	4-23-84	W.+K. BRETSCHA	.34		808-605	5-6-88					
136	R.+F. WISNIEWSKI	10.51		356-333		SAMUEL & DOROTHY KOHN	10.51		728-1070	23 JAN. '85										
* 100	A.L.+L.J. HURLEY	0.28	71.6'	768-337	*	L J HURLEY	.28	71.6'	803-733	2-5-88	SEE MAP									

1414-063 | 1414-074

60' R/W

SYLVIA DRIVE — VOL. 7 - PG. 74

CYNTHIA DRIVE 60' R/W — VOL. 7 - PG. 6

IRMA DRIVE 60' R/W — VOL. 7 - PG. 6

CRICKETT ROAD 60' R/W

VOL. 7 - PG. 74 — VOL. 7 - PG. 6

LOT 123

LOT 142

LOT 143

1414-130 — 10' UTILITY EASEMENT

1414-129 — 10' UTILITY EASEMENT

CORP. LINE

KAREN DRIVE

MYRA DRIVE 60' R/W — VOL. 7 - PG. 75

CROCKER BLVD. 60' R/W — VOL. 7 - PG. 75

Parcel # 2

S LERTZMAN
10.51Ac.
807-706

10.68Ac.
RIVER OAKS INVESTMENT CO.
1036-412
12-15-95

136

CORP 1610-002

LINE 1610-001

PARCEL NO.	TRANSFERD TO	AC.	FT. FRT.	VOL. PAGE	DATE	TRANSFERD TO	AC.	FT. FRT.	VOL. PAGE	DATE	TRANSFERD TO	AC.	FT. FRT.	VOL. PAGE	DATE	TRANSFERD TO	AC.	FT. FRT.	VOL PAGE	DATE
1610-001	R. & P. FOWLER Etal	80.6		430-525		S.G.S. DEVELOPMENT	80.6		574-515	→	THWING MILLS DEVELOPMENT CORP.	83.6		582-917	DEC. 1975	R&K Robinson Lot split 116 Ag 1610-022	83.48			
				501-999		" " 2 PAR. 83.2			" "		SEE MAP									
002	J. M. NIEHUS	1.0	100.0	520-296																
003	S. & C. GROVER 1.25 - 0.15	1.40	140.0	362-99																
004	E. & C. GOTTSCHALK	.83	150.0	492-246		R&K ROBINSON 1610-21 0.104A.	0.73	150.0	578-950											
005	R. J. FOWLER	.77		452-813		E & C GOTTSCHALK	.82		578-642											
006	R. & K. ROBINSON	.68	125.0	480-932		S.S. DEED			670-1094											
007	R. & K. ROBINSON	.66		492-14		" "			" "											
008	R. J. FOWLER	1.94		452-813		Lot split 023 0.63 Ac.	1.31													
009	F. & M. ROOT	.50	100.0	478-578		N.E.B. Galloway	.50	100.0	593-1156											
010	F. & M. ROOT	.11	22.0	480-705		" " "	.11	22.0	" "											
011	E. & L. SHILLINGS	.52	100.0	538-1031		E. W. SHILLING	.52	100.0	559-5	12-13-73	V. A. AYDENT	.52	100.0	562-1283		GENERAL MOTORS CORP.	.52	100.0'	691-516	
012	W. & J. BOYLES	.65	125.0	464-690		J. BOYLES	0.65	125'	759-348											
013	L. & S. GALIANO	.72	100.0	478-801		S. GALIANO LIVING TRUST			905-378	6-2-92										
014	" "	.72	100.0	478-799		S. GALIANO LIVING TRUST			905-372	6-2-92										
015	" "	.72	100.0	478-797		" "			905-376	6-2-92										
016	" "	.72	100.0	478-795		" "			905-374	6-2-92										
017	R. & M. HANKS 0.14 0.86	1.0	194.7	268-218		R. & M. HANKS	1Ac	194.7	731-1044	1985	R HANKS	1.0	194.7	104-1291	4-7-95					
018	BASS LAKE COMM. INC.	32.55		221-171		G.E. DURELL Par. #43			795-484	9-18-87	THE BURLINGTON GROUP, INC. Par. #43			795-557,594	9-18-87					
019	" "	11.0		221-171		G.E. DURELL Par. #42			795-484	9-18-87	THE BURLINGTON GROUP, INC. Par. #42			795-557,593	9-18-87					
020	R & P FOWLER ETAL	0.47		513-764		S.G.S. DEVEL. CO. 2 PAR	1.47		574-515		SEE MAP									
021	R & K ROBINSON 1610-004	0.104		578-950		S.S. DEED			670-1094											
022	R & K ROBINSON 1610-001	0.116		582-1067	12-75	" "			" "											
023	M & L BIXBY	0.63		568-777	9-74	L. BIXBY	.63		663-1156		See map									
011	G. & M. Sackel			701-642		M.M. SACKEL see Map					R. & L. SEAFRANIEC 814-714	.52		820-1097	7-6-88					
1611-001	BASS LAKE COMM. INC.	.62	100.0	237-176		G.E. DURELL Par. #55			795-484	9-18-87	THE BURLINGTON GROUP, INC. Par. #55			795-557, 597	9-18-87					
	" " 5.91 2 PAR	.40		221-160		G.E. DURELL Par. #45			795-484	9-18-87	THE BURLINGTON GROUP, INC. Par. #45	OK		795-557 597	9-18-87	795-557 to 597 PARCEL # 45				
1612-001	BASS LAKE COMM. INC.	39.3		221-160		G. E. DURELL Par. # 20			795-484	9-17-87	THE BURLINGTON GROUP, INC. Par. #20			795-557,576	9-18-87					
SPLIT 1002	" "	31.52		221-160		G.E. DURELL Par. # 20			795-484	9-17-87	THE BURLINGTON GROUP, INC. Par. #20			795-557,576	9-18-87	SEE MAP 1111				

151a + 16-12

PARCEL NO.	TRANSFERRED TO	AC.	FT. FRT.	VOL. PAGE	DATE	TRANSFERRED TO	AC.	FT. FRT	VOL. PAGE	DATE	TRANSFERRED TO	AC.	FT. FRT.	VOL. PAGE	DATE	TRANSFERRED TO	AC.	FT. FRT.	VOL PAGE	DATE
	BURLINGTON GREEN CONDOMINIUM																			
PHASE + PLAT		ADD	BLDG	UNIT	DEED															
VOL 18-69	BASS LAKE PROPERTIES	426		1-12	806-1217															
	BURLINGTON INN INC.	SOUTH STREET		"	839-36															
	CLUBSIDE COURT																			
~~NOT RECORDED~~	VOL 22-74 PHASE IV	101	13	(13)	10th AMENDMENT	BURLINGTON DEVELOPMENT CO.	101	13	1029-882	9-8-95										
N/R		103	14																	
II VOL 18-125	H.F., JR. & B.D. INDERLIED	105	15	5	880-112															
II VOL 18-125	NORAH M. CONNOLLY	107	16	3	978-274															
II VOL 18-125	C.J. TITGEMEIER & E.A. BAILY, TRUSTEE	109	17	4	854-338															
II VOL 18-125	M.J. & J.H. LENGYEL	108	18	1	849-424	M.L. HAMILTON			989-507	7-29-94										
II VOL 18-125	F.L. PETRONZIO	106	19	2	864-868															
II VOL 18-125		104	20																	
II VOL 18-125	D.A. & K. THOMAS	102	21	2	904-153															
II VOL 18-125	D.B. DYER	100	22	4	911-36															
	WYNEWOOD PLACE																			
N/R		101	23																	
N/R		103	24																	
III VOL 20-76	J. & B. HANSON	105	25		890-261															
N/R		107	26																	
III VOL 19-13	LOVE FAMILY PARTNERSHIP	109	27	5	860-812															
III VOL 19-13	G.S. McDONALD	111	28	1	858-858															
III VOL 20-20	R.W. LANDIES	110	29		874-953															
III VOL 22-22	J.B. & L.B. BERGMAN	108	30		911-954	R.D & B.M. GUARNERA, SR CO-TRUSTEES	108	30	1018-282	6-16-95										
III VOL 22-22	WILLIAMSBURG HOMES CORP.	106	31	3	993-590	M.A. HORRIGAN			1001-646	11-28-94										
N/R		104	32																	
N/R		102	33																	
~~PH III~~ VOL 20-37	M.J. & K.H. LANESE	100	34		889-458															
CHANGED BY 22-157	GREENWAY DRIVE																			
IV VOL 20-203	E & E. CSEPLO	301	35		880-859															
VOL 22-15	M.L. ANDREAS	303	36	4	989-53															
N/R		305	37																	
N/R		307	38																	
N/R		309	39																	
N/R		311	40																	
IV VOL 20-101	A.R. & B.L. ELDER	313	41		908-1296															
NR			42																	
N/R		308	43																	

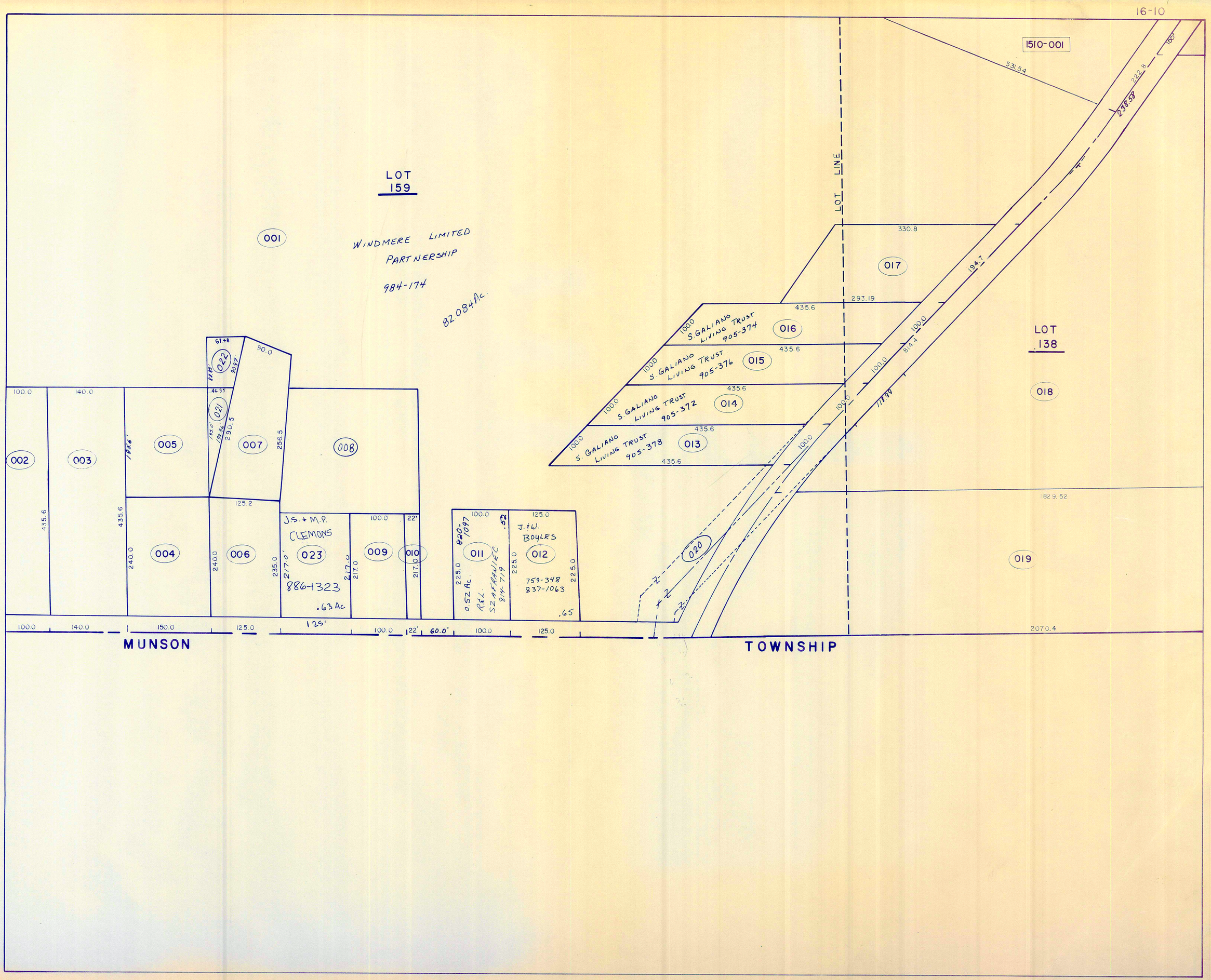
16-10
1510-001
LOT 159
001
WINDMERE LIMITED PARTNERSHIP
984-174
82.084 Ac.
LOT LINE
LOT 138
017
018
019
020
016
015
014
013
S. GALIANO LIVING TRUST 905-374
S. GALIANO LIVING TRUST 905-376
S. GALIANO LIVING TRUST 905-372
S. GALIANO LIVING TRUST 905-378
002
003
004
005
006
007
008
009
010
011
012
021
022
023
J.S. + M.P. CLEMONS
886-1323
.63 Ac
J. & W. BOYLES
759-348
837-1063
.65
0.52 Ac.
R&L SZAFRANIEC
814-719
820-1097
MUNSON
TOWNSHIP

779-987

001

611.53

664.01

A.S. OBRANDOVICH 0.781 Ac.

110.0

100.0

1511-021

1372.8

002

214.5

214.5

82.5

1612-001

1025.64'

39.30 AC

1829.52'

1610-019

245.85'

265.98'

2070.42'

LOT LINE

MUNSON TOWNSHIP

16-12

LOT 138

10-009600

39.30 Ac

LOT LINE

001

002

1512-1612 & 1613-002 & MUNSON D

Prdy 888-802

PARCEL 814-669

LEANING T 35.420 AC

CHARDON LAKES GOLF COURSE Inc.

1613-001

1613-002

1613-003

1613-004

BURLINGTON GREEN CONDOMINIUM - PHASE MAP NO. 1 = TENTH AMENDMENT VOL 22-74 ALL UNITS PER NEW PLAT

UNIT WAS # PHASE #	TRANSFERRED TO	AC.	ADDRESS	VOL PAGE	ROAD NAME	TRANSFERRED TO	AC.	FT FRT.	VOL PAGE	DATE	TRANSFERRED TO
1 - 18-69 - 1	BURLINGTON INN INC.	12.46		22-74	SOUTH-ST.						
2 - 1	" 939-36	"		22-74	"						
3 - 1	"	"		22-74	"						
4 - 1	"	"		22-74	"						
5 - 1	"	"		22-74	"						
6 - 1	"	"		22-74	"						
7 - 1	"	"		22-74	"						
8 - 1	"	"		22-74	"						
9 - 1	"	"		22-74	"						
10 - 1	"	"		22-74	"						
11 - 1	"	"		22-74	"						
12 - 18-69 - 1	"	"		22-74	"						
13-PH.MAP#1 (10)		"		22-74	CLUBSIDE CT.						
15 - 18-125 - II	H.F. JR. & B.D. INDERLIED 880-112	"	105	22-74	CLUBSIDE CT.						
16 " II	N.M. CONNOLLY 978-274	12.46	107	"	"						
17 " II	C.J. TITGEMEIER & E. BAILY TRUSTEE	854-338		"	"						
18 " II	M.J. & J.H. LENGYEL 849-424	12.46	108	"	"	M.L. HAMILTON	12.46	989-307	7-29-94	M.L. & JR HAMILTON 1009-480	
19 " II	F.L. PETRONZIO 864-868	"	106	"	"						
20 " II	E.W. MORSE 963-1227	"	104	"	"						
21 " II	D.A. & K. THOMAS 904-153	"	102	"	"						
22 - 18-125 - II	D.B. DYER 911-36	12.46	100	22-74	CLUBSIDE CT						
25-20-76- III	J. & B. HANSON 890-261	12.46	105	22-74	WYNEWOOD PL						
27-19-13- III	LOVE FAMILY PART. 860-812	12.46	109	22-74	WYNEWOOD PL.						
28-19-13- III	G.S. McDONALD 858-858	"	111	"	"						
29-20-20- III	R.W. LANDIES 874-953	"	"	"	"						
30 - 82-121 - 82-22- III	J.B. & L.B. BERGMAN 911-954	12.46	108	"	"						
31 - 22-22 - III	WILLIAMSBURG HOMES 993-590	12.46	106	22-74	WYNEWOOD PL. M.A. HORRIGAN		12.46	1001-646	11-28-94		
34-20-37- III	M.J. & K.H. LANESE 889-458	12.46	100	"	WYNEWORD PL. : K.H. LANESE		12.46	1030-1163	10-17-95		
35-20-20- IV	E & E CSEPLO 880-859		301	"	GREENWAY DR.						
36-22-15- IV				"	GREENWAY DR						
37-PH.MAP 1-(10)	BURLINGTON BLDRS. INC 1008-807	12.46	305	22-74	" M.L. NOLFI		12.46	1008-810			
41-(20-101) 5	A.R. & B.L. ELDER - 908-1296	12.46	313	22-74	GREENWAY DR.						

CHARDON

MI

BURLINGTON GREEN CONDO. PHASE IV

BLDG.	ADDRESS	VOL. 20-Page 2
35	E & E. CSEPLO	880-859 (301)
25		VOL 20-P76

AMENDMENT VII VOL 20-101

BURLINGTON GREEN CONDOMINIUM PHASE V

41 = AR. & B.L. ELDER - 908-1296 VOL20-16

WINEWOOD PLACE

PHASE MAP #1 10TH AMENDMENT VOL22-74

GREENWAY DRIVE

REMAINDER 2.754 AC

BURLINGTON GREEN CONDOS PHASE III = 3.279 AC

VOL 20-20 (22-15) VOL 22-74 10TH AMENDMENT

VOL 20-101 (22-15)

VOL 20-P37

VOL 20-P76

VOL 18-P13

VOL 18-P125

VOL 18-P126

VOL 18-P127

VOL 18-P128

VOL 18-P129

VOL 20-P78

VOL 20-P79

VOL 20-P80

VOL 20-P81

VOL 20-P82

VOL 20-P83

VOL 20-P84

VOL 20-P85

VOL 20-P86

VOL 20-P87

VOL 20-P88

VOL 20-P89

VOL 20-P90

VOL 20-P91

VOL 20-P92

VOL 20-P93

VOL 20-P94

VOL 20-P95

VOL 20-P96

VOL 20-P97

VOL

PARCEL NO.	TRANSFERD TO	AC.	FT. FRT.	VOL. PAGE	DATE	TRANSFERD TO	AC.	FT. FRT.	VOL. PAGE	DATE	TRANSFERD TO	AC.	FT. FRT.	VOL. PAGE	DATE	TRANSFERD TO	AC.	FT. FRT.	VOL PAGE	DATE
1613-001	E. SCHWINDLE	.36	70.0	480-19		See Map														
002	R. & P. SAVAGE	.36	70.0	247-493		R. & D Savage	.36	70.0	667-831											
003	" "	.36	70.0	247-493		" " "	.36	70.0	667-831											
004	" " 3.57 0.36 0.68	4.60		259-412		" "	4.60		667-831											
005	" "	.17		259-412		" "	.17		669-831											
006	R. PHILLIPS	1.40		226-150		K. & N. RARICK (split)	0.86		772-1192											
* 007	W. H. SAVAGE	.50	99.0	523-575																
* 008	R. SAVAGE 0.36	.38	99.0	170-44		R. & D. SAVAGE			667-831											
* 009	W. H. SAVAGE 0.88	2.32		523-575																
010	BASS LAKE COMM. INC.	17.73	546.5	425-71		J. Petersen, Trustee	17.73	546.5	683-300		VILLAGE STATION ASSOC. 5.8A	17.73	546.5	661-995		LOT SPLIT SEE 013 (	5.8	remain)		
011	I. D. BLACK out of 12.75	0.14		201-284																
012	J. & H. CHERASO	.85	315.0	285-593		B. HENFIELD INC (parcel 1)	.85	315	661-649		PETERSEN & IBOLD CO., L.P.A.	.85 Ac	315	676-794		R+S. WOODIE #3 Remainder of split	.508	214.51	696-460	4-6-83
013	PETERSEN DEV. CO.	1.93Ac		665-63		J. & S. PETERSEN	11.93		688-538	8/10/82	BURLINGTON DEV. COMPANY	11.781		724-413	11/2/84	SPLIT ~ SEE 1613-UNIT #	D-3			
1513045	PETERSEN & IBOLD CO	SPLIT	1.28	676-792		W.E. & D. RINGLER	1.142		735-1035	4-1685										
1513045-B	PETERSEN & IBOLD CO	SPLIT	"	676792		CHARDON CONG. of JEHOVAH	.359		735-470	4-5-85	G.T. & L.L. DARONE	.359		1004-1272	1-6-95					
046A 045-012A	PETERSEN - IBOLD CO	SPLIT			#2	RONALD & CLEAN WOODIE	.568	115'	696 Acc											
045A-046	PETERSEN - IBOLD CO	SPLIT			#1	RONALD & CLEAN WOODIE	Sol	120.72'												
split out of 006 * 014	W. & C. ARWOOD	0.712		772-1188																
1614-001	J. & J. SCHNEIDER	.27		550-994		J & D BROUSE			619-508	2-28-78	M.G.M PROPERTIES	.27		653-86	8-15-79	L.E. & A.M. TICE	.27		775-976	
002	L. BLATTNER	2.43		532-926																
003	H. & A. STEPHAN	.46		538-363																
004	" "	1.50		326-368																
005	R. & F. WISNIEWSKI	2.03		356-333		ENT.			728-1072	23 JAN. '85	R WISNIEWSKI	2.03		D27 1313	9-18-95					
006	G. & V. SHENKER	3.46	203.1	463-403		V.M. SHENKER	3.46	203.1	559-1142	3-18-74	D. Kohn	3.465	203.1	589-517		SAMUEL & DOROTHY KOHN SS	(729	1287)	~~559-1142~~	~~23 JAN '85~~
007	R. & F WISNIEWSKI	2.10	60.0	356-333		S. & D. KOHN	2.15	66 2/3	728-1069	1985	S. LERTZMAN	2.15	60.'	804-708	3-1-88					
008	Wm. G. RIMES	1.0	135.0	485-69		J & M RIMES	1.0	135.0	621-779		B. BUBNOW			623-726		B. & L.L. BUBNOW	1.0	135'	735-281	4-3-85
009	F. & M. KONSTEL	1.0	135.0	434-447		H. & N. Kirby	1.0	135.0	576-1111		See Map									
010	R. & I. GARDNER 4.33 8.70	13.0		278-601		R. & I. Gardner			706-1241		SEE MAP									
011	C. & E. FAY	5.0		505-1059		C. F. FAY	5.0		810-146	5-27-88	RIVER OAKS INVESTMENT CO.	5.0		997-863	10-18-94					
012	H. & A. ASH	1.46		282-325		H. C. & A. ASH	1.46		734-802	4-2-85	A. ASH	1.46		887-185	11-15-91					
013	R. & H. LePROVOST	.57		239-57																
									807-753											
1613- * 007	D. SAVAGE (1/6 Int.)	0.50	99.0'	696-277	4-5-83	WORD OF FAITH CRIST. FELLOW.			} 807-751; 807-759											
* 009	" " (1/6 Int.)	0.88		696-277	4-5-83	" " "														
* 008	" "			696-663		" " "			807-763											
1614- 006	S. LERTZMAN	3.46	203.1'	804-706	3-1-88	V & E SPRACALE	3.46	203.1'	815-702	8-15-88										

16-13

1513-040

1513-042

1513-043 1.27AC

1513-044

1513-0458

1513-045.1 .746AC

1513045 .396AC

1513-046 .568AC

1513-046-A-045-012A

1513-045-R 046

RINGLER 735-1035 +1.42AC

811-579 P.+J. ROTE

811-581 P.+J. ROTE

ROTE 811-579

G.T.+L.L. DARONE 1004-1273 1-6-95

D.+H. PETROVICH 709-1128

L.P.+L.J. GABL 912-628

#3 T.R.+A.H. HUFF 930-731 .508 Ac

CLARIDON ROAD 66' R/W

006

014

007 .5Ac

WORD OF FAITH CHRISTIAN FELLOWSHIP

807-757 807-759

008 807-763 .36Ac

807-752 807-759

009

Parcel #2 = .88Ac 807-759

652.0'

011

NOW OWNED BY THE GEAUGA CO Bd of Co. COMMISSIONERS 857-716

857-716 to 724

OLD B.&O. RAILROAD - 100' R/W

001 844-211

002

003

004

005

GREENWAY DRIVE

CLUBSIDE CT VOL 32-74

BLDG 19

FOR INVESTMENT

RESERVED FOR FUTURE DEVELOPMENT 822-10.12

BURLINGTON GROUP 822-1217

12.46AC 822-714

LEAVING 12.24AC

107.96'

60' R/W

STREET

SOUTH

LOT 146

010

STON GREEN CONDOMINIUMS

GREEN PHASE #1 VOL 12

1.07 Ac VOL 8-96

1614-010

RIVER OAKS INVESTMENT CO. 995-648 14.38 Ac

707.0'

PHASE 23 VOL 22-72 35 V.S.R.

PHASE 24 - VOL 22-117

PHASE #9 V.17 P.104

PHASE 11

V.18-P.90

BURLINGTON OF GEAUGA CONDO'S

W. BARRINGTON (PRIVATE) PHASE #22 V.22-P.90

E. BARRINGTON (PRIVATE) PHASE 21

BRANDON COURT - PRIVATE

PHASE 21 BURLINGTON OF GEAUGA - VOL 20-49

PHASE 15

PHASE 20

LOT 145

PHASE 18 VOL 20-137

PHASE 12

PHASE 13 V.19-P.8

PHASE 14 V.19-P.37

PHASE 22 V.22-P.10

PHASE 18

PHASE 17 VOL 20-187

VOL 21-46

VOL 21-67

VOL 18-128

VOL 20-111

VOL 20-94

VOL 20-49

VOL 21-146

VOL 20-137

VOL 19-P.128

BASS LAKE PROPERTIES INC. 2.755 Ac. 806-1217

W.F. ROMIG 1004-350 854-948 873-1244 635-917 1.07 Ac

996-366

W.L.+S.J. SANDERS 1.07 Ac 996-366 .212 Ac

814-669 CHARDON LAKES GOLF COURSE Inc 135.42 Ac

BURLINGTON OVAL CONDO

BURLINGTON OVAL DRIVE

NORTH OVAL

OLD CORP. LINE

PHASE 1 VOL 15-P38

PHASE 2 VOL 15-78

PHASE 3 VOL 15-139

PHASE 4 VOL 15-139

PHASE 5 VOL 16-51

PHASE 6 VOL 16-101

PHASE 7 VOL 17-3

PHASE 8 VOL 17-67

PHASE 9 VOL 17-3

PHASE 10

PHASE 2-50

N.O.E. #1 VOL 15-38

N.O.E. #2 VOL 15-38

N.O.E. #3 VOL 15-38

N.O.E. #4 VOL 15-38

S.O.E. #4 VOL 15-38

S.O.E. #5 VOL 16-51

IRC PHASE #1 VOL 15-P38 (SEED-4)

P.E. & B.L. KIEBLER 902-1004 .80Ac.

696-474 .96Ac J. BOWYER .0094Ac

T.M. & C.G. JOHNS 989-431 1.126Ac

T.R. BURLINGTON GROUP, Inc. 834-561

SEE DETAIL SHEET 17-12-D1 -D2 -D3 -D4

SOUTH OVAL EAST

SEE 17-12, 17-13, 17-14

500.00' 5.8m.

001

164.86

191.89

10' UTILITY EASEMENT

414-130

118.37

NOW OWNED BY GEAUGA Co. Bd of Co. COMMISSIONERS VOL 857 - PP 716 to 724

OLD-B. & O. RAILROAD 100' R/W

002

003

.46Ac.

1.50 Ac

538-363

004

H & A STEPHAN

326-368

005

LOT 144

2384'

Parcel #188.26'

804-708

S. LERTZMAN

2.153Ac.

340.9'

V.P. & E.M. SPRACALE

006

3.465Ac

815-702

RIVER OAKS INVESTMENT COMPANY 1036-412

007

12-15-95

412.66'

640

80 160' 80

CLARIDON ROAD 66' R/W

010

RIVER OAKS INVESTMENT Co. 995-648

LOT 145

008

009

421.7'

404.9'

448.5'

203.12'

166.33'

135'

011

RIVER OAKS INVESTMENT Co. 997-863

012

A. ASH 887-185 734-802 282-325

013

14.38 Ac.

5.0Ac.

CORP. LINE

HAMBDEN TWP.

CLAIRDON TWP.

MUNSON TWP.

NOW VILLAGE

RIVER OAKS INVESTMENT CO. 1011-984

250

189

235

215

55

1.227Ac

The BURLINGTON GROUP, Inc.

834-561 110.92 Ac

562-12.62

H.C. + A ASH

734-802

2.574c

239-57

993-367

3.044c

R & H L-PREVOST

W. JONES

5.032 Ac

826-827 13.99Ac

See 17-13 - 17-14

WOODS OF BURLINGTON

PHASE I = VOL 20 - P14 RERECORDED = VOL 20 - P113 PHASE II A = RERECORDED 21-14
PHASE II = VOL 20-P71 PHASE III VOL 21-P82

ALL LOTS IN BURLINGTON GROUP INC., VOL 834-561, UNLESS LISTED

1712-1713-1714 = 1" = 300'

SUB LOT NO.	TRANSFERRED TO	Ac.	PHASE	ADD.#	ROAD	VOL-PG	TRANSFERRED TO	PHASE	ADD.#	ROAD	VOL-PG	TRANSFERRED TO	PHASE	ADD.#	ROAD	VOL-PG	TRANSFERRED TO	PHASE	ADD.#	ROAD	VOL-PG
1	M.A. PICONE	.30	1		PINE HOLLOW CIR	908-472	WILLIAMSBURG HOMES CORP	1			957-862	O. MILLER		102	PINE HOLLOW CIRCLE	1010-155					
2	WILLIAMSBURG HOMES, INC.	.25	1	104	PINE HOLLOW CIR.	939-1	J.T. SR & AP. IANNA	1			988-745										
3	D.R. & L.A. EDLER	.29	1	106	"	943-629															
4	WILLIAMSBURG HOMES CORP	.26	1	108	"	962-937	M.P. & K.M. COBEN	1	108	PINE HOLLOW CIRCLE	978-585	M.P. COBEN	1	108	PINE HOLLOW CIRCLE	986-535					
5	WM. C. KAY BUILDERS, INC	.21	1	110	"	983-377	J.W. & W. YOUMANS	1	110	"	996-385										
6	W.M.C. KAY BUILDERS, INC	.20	1	112	"	1012-354															
7	WILLIAMSBURG HOMES CORP.	.19	1	114	"	985-337	W.F. & A.C. STORY	1	114	"	999-835										
8	BURLINGTON BLDRS, INC.	.23	1	116	"	975-897	R.I. & S.M. DAUGHERTY	1	114	"	1014-717										
9	RL DESIGN BLDRS., INC	.28	1	118	"	988-342	C.I. & S.J. BURGESS	1	118	"	1001-660										
10	WILLIAMSBURG HOMES CORP	.24	1	120	"	983-407	D.G. & G.M. MINICHELLO	1	120	"	998-50										
11	WM. C. KAY BLDRS	.25	1	122	"	994-511	J. BUTKUS III & K.L. SMITH	1	122	"	1010-392										
12	R. & L.M. SINCHAK	.28	1	134	"	931-1277															
13	E.R. & J.E. FLYNN	.26	1	136	"	926-1299															
14	P.J. & A.M. MELIA	.24	1	138	"	933-268															
15	K.P. KAMPMAN	.21	1	140	"	877-404															
16	R.L. DESIGN BLDRS.	.23	1	142	"	910-418	P.F. & A.M. RUSS	1	142	PINE HOLLOW CIRCLE	957-1179										
17	T.D. STONE & MM HAZINSKI-STONE	.24	1	144	"	910-1087															
18	L.J. & P.J. KRAL	.22	1	146	"	917-324															
19	J.R. & J.J. HOGAN	.18	1	148	"	907-702	M.E. ROMAN	1	148	"	1007-634										
20	D.V. & S.E. PARSH	.18	1	150	"	882-1286															
21	D.R. & D.S. SMIDDY	.29	1	127	"	886-344	H. A + L.D. FEDELE	1	127	"	1027-12										
22	R.L. & M.A. BARTH	.25	1	125	"	920-297	R.L. & M.A. BARTH TRUSTEE	1	125	"	1030-89										
23	R.G. & S. CICCOTTI, JR.	.19	1	123	"	915-894															
24	WM. C. KAY BLDRS	.22	1	121	"	941-329	D.L. & S.L. MUNOZ	1	121	"	983-92										
25	WILLIAMSBURG HOMES CORP	.20	1	119	"	958-151	T.J. JONTZ	1	119	"	968-1228										
26	B.J. & R.M. ROWE	.21	1	117	"	910-558															
27	J.R. & C.M. GWINNUP	.20	1	115	"	908-1065															
28	WILLIAMSBURG HOMES CORP	.16	1	113	"	958-162	M.D. & D.M. MADDOX	1	113	"	973-883										
29	J.W. & L.A. ADAMOWICZ	.18	1	111	"	915-1124	B.W. SMITH	1	111	"	994-143										
30	J.D. & K.J. BLAUCH	.20	1	109	"	910-433															
31	D.J. & M.R. CHURCHILL	.22	1	107	"	913-353															
32	J.A. & D.A. ROSENBLAD	.24	1	105	"	935-505															
33	WILLIAMSBURG HOMES CORP	.24	1	103	PINE HOLLOW CIRCLE	988-903	A & D.M. SCHYLJUK	1	103	"	1000-191	T.M. & R.B. LYNCH	1	103	PINE HOLLOW CIRCLE	1019-1296					
34	W.H. & A. DIETZ	.41	1	101	"	912-139															
35	R.R. & C.S. WANTZ	.27	1	101	WOODBRIDGE CROSSING	901-449	J.S. WANTZ		101	WOODBRIDGE CROSSING	952-668	L.G. HUGHES		101		952-670	D.P. & D.C. BRIDENBAUGH, II	1	101	WOODBRIDGE CROSSING	1021-860
36	W.J. & D.A. MARTIN	.16	1	103	"	902-94															
37	H & D. PUTZBACH	.27	1	101		884-824															
38	A.M. & B.A. ODAR	.21	1	103	WOODBRIDGE LANE	915-493															
39	WILLIAMSBURG HOME CORP	.28	1		"	983-385	M.P. & K.H. WILLIAMS	1	206	"	998-659										
40	WILLIAMSBURG HOMES CORP	.17	1		"	955-1034	B. & D. GERBITZ		208	"	966-720										
~~41~~ VACATED	WILLIAMSBURG HOMES CORP.	.19	1		"	985-326	10		210		1007-933	D.J. WODECKI & L.J. KOSKO				1007-190					
~~42~~ VACATED	BURLINGTON BLDRS, INC.	.32	1	2-95	"	902-594	W.J. & L.S. MARTIN, JR.	SPLIT 2-15-95 AND PART OF SL41 1007-938	212	WOODBRIDGE LANE	951-281										
43	G.S. & D.S. BYERS	.27	1	113	"	933-928	G.S. & D.S. BYERS		113	"	933-928										
44	ENZOCO CORP.	.26	1		"	1035-430															
45	ENZOCO CORP.	.30	1		"	1035-426															
46	WILLIAMSBURG HOMES	.27	1		"	983-362	J.M. ENGLISH	1	227	"	997-870										
47	WILLIAMSBURG HOMES	.29	1		"	972-1178	G.M. COLLINS	1	225	"	985-527										
48	WM C KAY BLDRS	.24	1		"	974-28	D.A. & C.A. STEWART				989-444										
49	B.T. & A.M. MCCAFFREY	.20	1	122	"	933-308															
50	M.E. BORGMAN	.22	1		"	934-841															
51		.22	1		"																
52	D.A. & J.M. ROBERTSON & H. HAZLETT	.26			"	935-694															
53	WILLIAMSBURG HOMES	.21	1		"	972-1167	D. & N.K. JADRYCH	1	213	"	986-160										
54	WM C KAY BUILDERS INC	.21	1		"	988-174	S.H. & M.B. RUS	1	211	"	1001-313										
55	WILLIAMSBURG HOMES	.21	1			992-1008	J. & L. MALISH		209	"	982-559										
56	WILLIAMSBURG HOMES	.21	1			953-509	R.L. & S.A. LACLAIRE	1	207	"	967-1101										
57	WILLIAMSBURG HOMES	.18	1			981-400	S.F. CRUMP	1	205	"	992-215										
58	S.B. PAYNE	.21	1	104	WOODBRIDGE LANE	890-260															
59	J.A. & E.R. LAWRENCE	.22	1	102	"	923-1163															
60	M.J. CEFARATTI	.22	1	122	WOODBRIDGE CROSSING	911-897															
61	R.L. DESIGN BUILDERS	.15	1		"	933-664	J.T. & M.L. ERSKINE	1	120	WOODBRIDGE CROSSING	977-433										
62	R.L. DESIGN BUILDERS	.16	1		"	933-663	P.J. & H.M. HINES	1	118	"	984-1220										
63	R.L. DESIGN BUILDERS	.27	1		"	933-662	J.J. & L.A. CHANDLEY	1	116	"	996-10										
64	WILLIAMSBURG HOMES	.33	1		"	955-1045	T.M. & D. CIFERNO	.33	114	"	968-14										
65	R.L. MOORE HOMES, INC.	.23	1		"	1056-63															
66		.18	1		"																
67	WILLIAMSBURG HOMES CORP.	.17	1		"	958-140	M.J. BASCH	.17	108		971-542	W. M. VENNETTI II	1		WOODBRIDGE CROSSING	1011-346					
68	WILLIAMSBURG HOMES	.27	1		"	948-257	J.H. & T.M. WISE	1	106	WOODBRIDGE CROSSING	957-1031										
69	WILLIAMSBURG HOMES	.23	1		"	917-468	J.H. NOOKS, III	1	104	"	969-1218										
70	WM. C. KAY BLDRS.	.24	1		WOODBRIDGE CROSSING	863-925	J.J. OH	1	102	"	1000-1150										
VACATED 71 PT.	R.L. DESIGN BLDRS.	.194	2		PINE HOLLOW CIRCLE	935-1083	D.L. & M.T. BLEVINS	2	160	PINE HOLLOW CIRCLE	985-1090										
VACATED 72 PT	R.L. DESIGN BLDRS.	.164A ~~.208~~	2		"	939-209	K.E. & V.M. WAGNER	2	158	PINE HOLLOW CIRCLE	964-106										
73	J & C.W. FINNEGAN	.216	2	156	"	954-651	S.L. MOLNAR	2	156	" "	1034-579										
74	R.L. DESIGN BLDRS.	.181	2	154	"	923-143	M.L. & L.L. CONNOLLY		154	PINE HOLLOW CIRCLE	956-45										
75	A.J. & L.A. KOTLARSIC	.184	2	151	"	931-80															
See O.L.'S ON MAP - 1712-1713-1714			2		"																
76	WM C KAY BLDRS INC	.288	3		MIDDLE POST POINT	981-946	P.S. & M.L. PERCASSI	3	100	MIDDLE POST POINTE	1003-139										
77	WM C KAY BLDRS	.232	3		"	974-220	P. CUESTA & J.E. MUNRO	3	102	MIDDLE POST POINTE	995-961										
78	WILLIAMSBURG HOMES	.218	3		"	964-1170	L. SIMONE PETERS	3	104	MIDDLE POST POINTE	981-131										
79		.263	3		"																
80	WILLIAMSBURG HOMES CORP.	.247	3		"	981-1202	J.M. FELTY & D.A. CEFARATTI-FELTY	3	108	"	992-1015										

WOODS OF BURLINGTON - CONTINUED VOL 21 - Pg 82

SUB LOT NO.	TRANSFERRED TO	Ac	PHASE	ADD.#	ROAD	VOL-PG.		Ac.	ADD#	ROAD	VOL-PG		Ac.	ADD#	ROAD	VOL-PG
81	BURLINGTON BLDRS, INC	.304	3		MIDDLE POST POINTE	961-162	T.R & K.R. SARI	.304			1011-242					
82	WM. C. KAY BLDRS.	.245	3		"	967-1347	L. S. NEMECKAY			MIDDLE POST POINTS	990-753					
83	WILLIAMSBURG HOMES, CORP	.224	3		"	968-431	J & F PRISTAS	.224	114	MIDDLE POST POINTS	989-872					
84	WILLIAMSBURG HOMES, CORP	.224	3		"	983-3910	F.S & L.E. SPADAFORE		116	"	997-95					
85	WILLIAMSBURG HOMES CORP	.299	3		"	981-1191	F.T. & M.T. BRENTAR	.299	118	"	995-380					
86	WC. KAY BLDRS	.596	3		"	960-651	J.M. & M.A. HORWATT	.596	120	MIDDLE POST POINTE	962-25					
87	BURLINGTON BLDRS INC	.338	3		"	964-1050	R.J & K.R. MCNEELEY	.338	117	"	992-314	R.J. & K.R. McNEELEY	.388	117	Middle Post Pointe	1035-1266
88	WILLIAMSBURG HOMES CORP.	.246	3		"	981-928	M.A. ORTIZ	.246	115	"	995-195					
89	W.C. KAY BLDRS INC.	.312	3		"	972-1189	L.E. & P.R. MCKINLEY	.312	113	"	992-521					
90	WILLIAMSBURG HOMES, CORP.	.289	3	111	"	964-1192	J.C. SMOGGIE & L.A. RIBOVICH		111	"	874-839					
91	WILLIAMSBURG HOMES, CORP.	.267	3		"	964-1181	P.P. & L.F. PIRNAT	.267	109	"	977-712					
92	WM.C. KAY BLDRS.	.289	3		"	962-618	T.W. KIDD & L.B. MOORE KIDD	.289	107		980-1090					
93	WM C. KAY BLDRS.	.276	3		"	962-617	S.L. BRADLEY & K.A. JACKSON	.276	105	"	978-334					
94	WM. C. KAY BLDRS.	.260	3		"	971-622	B.J. & D.D. SOBOLE	.260	103	"	987-373					
95	R.L. DESIGN BLDRS	.226	3		"	985-355	R.M. JR. & J.C. KOVACS	.226	101	"	995-360					
*3 OUT LOT EXISTING	S _ Phase 2 VOL 21 - 14	.13														
96	VOL. 22-69	.332	4	102	SAW MILL ROAD	834-561										
97	BURLINGTON GROUP INC.	.317	4	104	"											
98	WM C. KAY BLDRS	.342	4	106	"	1007-650	G.F. & M.E. NEAL	.342	106	SAW MILL ROAD	1016-297					
99	WM C. KAY BLDRS	.350	4	108	"	1016-289	J. & K. EWISSNER	.350	4	"	1028-1020					
100	WM C. KAY BLDRS	.406	4	110	"	1007-908	H.J & R.S HERRICK	.406	110	"	1018-465					
101		.344	4	112	"											
102		.226	4	114	"											
103		.226	4	115	"											
104		.380	4	113	"											
105		.281	4	111	"											
106		.287	4	109	"											
107	WM. C. KAY. BLDRS	.347	4	107	"	1013-313	C.R & M.M KEVERN	.347	107	"	1027-119					
108	ENZOCO CORPORATION (8-179)	.321	4	105	"	1026-655										
109	R.L. MOORE HOMES, INC (3-349)	.333	4	103	SAW MILL BEND	1029-106										
110		.330	4	101	"											

17-12 - 17-13 - 17-14

PARCEL NO.	TRANSFERRED TO	AC.	FT. FRT.	VOL. PAGE	DATE	TRANSFERRED TO	AC.	FT. FRT.	VOL. PAGE	DATE	TRANSFERRED TO	AC.	FT. FRT.	VOL. PAGE	DATE	TRANSFERRED TO	AC.	FT. FRT.	VOL. PAGE	DATE
	BURLINGTON OF GEAUGA CONDO'S																			
	N.O.					N.O.					N.O.					N.D.				
UNIT #	NAME	ADD.	PHASE	PLAT	DEED	NAME	ADD.	PHASE	PLAT	DEED	NAME	ADD.	PHASE	PLAT	DEED	NAME	ADD.	PHASE	PLAT	DEED
1	C. & R.A. GEE	101	1	15-38	730-649	C. GEE		1	15-38	930-1214										
2	M.H. & N.F. BURR	103	1	15-38	742-37	H.M. & F.L. BURR		1	15-38	891-904										
3	C.K. & D.J. COTTRELL	105	1	15-38	733-7	D.J. COTTRELL		1	15-38	868-969										
4	J.H. WEISS, Jr.	107	1	15-38	755-715	P. MDONEY + L.M. SMITH	107			864-316	J.R. FORD	107			943-413					
5	H.F. & B. INDERLIED, Jr.	109	1	15-38	752-851	R.S. MARTIN	109	1	15-38	901-958	A.M. SELVAGGIO	109	1	15-38	1012 7289					
6	D.M. KING & P.G. KING	111	1	15-38	751-1196	P.G. KING	111		15-38	10-7-92 890-961	R.P. & P.A. KENT	111	1		1001-871					
7	T.E. & C.R. ZELLER	113	1	15-38	766-1222	A. PAINTER	113	1	15-38	5-29-92 904-1204	A.E. PAINTER TRUSTEE	113	1	15-38	1036-914					
8	K. KRUPA	115	10	18-13	945-996															
9		117	10	18-13																
10		119	10	18-13																
11	J. ROBERTSON	121	10	18-13	959-615															
12	I.D. CESNIK	125	2	15-78	743-700															
13	G.A. SHIFFLER	127	1	15-38	729-1197	G.A. SHIFFLER		1	15-38	749-669										
14	J. & T. WISE	129	6	16-101	805-448	J.J. & L.L. JOHNSTONE	129	6	16-101	962-194										
15	B. SHEBER	131	6	16-101	803-964	JOHN L. DUFFY	131			863-621										
16	DR & MJ CLOAK	133	6	16-101	800-1038	DONALD + MARGARET CLOAK	133	6	16-101	801-152										
17	M.E. KING	135	6	16-101	924-346	C.A. BARRY	135	6	16-101	1034-506										
18	L.A. MAHNE	137	5	16-51	793-528	M.L. HAMILTON	137	5	16-51	834-282	J.R. & J.R. IANNUCCI			982-503	5/23/94					
19	G.A. HEDLUND	139	5	16-51	793-325															

	N.O.E.					N.D.E.					N.D.E.					N.D.E.				
UNIT #	NAME	ADD.	PHASE	PLAT	DEED	NAME	ADD.	PHASE	PLAT	DEED	NAME	ADD.	PHASE	PLAT	DEED	NAME	ADD.	PHASE	PLAT	DEED
1	GRACE V. DERUS	142	6	16-101	800-200															
2	L.E.M. SZYMANSKI	140	6	16-101	801-1150															
3	D. SPENCER	138	7	17-3	814-92															
4	H.L. HELSER	136	7	17-3	833-893	G.A. BYLER	136	7	17-3	969-1018										
5	D.E. ROSENBERG	134	7	17-3	811-964															
6	L.R. SMITH	132	5	16-51	796-984															
7	F.M. & T. HABLE	130	5	16-51	791-887															

(17-12, 17-13-17-14)

(16-13 - D-2

BURLINGTON OF GEAUGA CONDO'S

PARCEL NO.	TRANSFERRED TO	AC.	FT. FRT.	VOL. PAGE	DATE	TRANSFERRED TO	AC	FT. FRT	VOL. PAGE	DATE	TRANSFERRED TO	AC.	FT. FRT.	VOL. PAGE	DATE	TRANSFERRED TO	AC.	FT. FRT	VOL. PAGE	DATE
	S.O.					S.D.					S.O.					S.O.				
UNIT #	NAME	ADD.	PHASE	PLAT	DEED	NAME	ADD.	PHASE	PLAT	DEED	NAME	ADD.	PHASE	PLAT	DEED	NAME	ADD.	PHASE	PLAT	DEED
1	R.M. FINK	126	2	15-78	752-595															
2	CHARDON RUBBER COMPANY	291	2	15-78	755-178															
3	M.L. SHARABA	289	4	15-139	764-480	W.A. + R.M. LAWRENCE, SR				908-208	D.K. O'REILLY & R.M. LAWRENCE CO-TRUSTEES	291	2	15-78	998-282					
4	F.E. & E.E. READENCE	269	4	15-139	766-511	W. Barton				861-834										
5	H. & H. SCHUTT	118	4	15-139	769-842															
6	J.R. STELLA	116	4	15-139	829-207	R.A. LYNCH	116	4	15-139	1034-600										
7	D.S. RONYAK	114	4	15-139	794-315															
8	L.B. PFAFF	108	5	16-51	790-1087	C. JR. & B. LIKINS	108	5	16-51	826-885	B.A. LIKINS	108	5	16-51	872-231					
9	M Lanese	110	8	17-67	847-644	M. LANESE & V. LANESE				905-1246	RJ + K.R McNEELEY				937-397	H.J. & R.M. COLEMAN	110	8	17-67	992-220
10	A. ALAMO	223	7	17-3	816-927	N.L. HRABAK	223	7	17-3	961-21										
11																				
12																				
13																				
14																				
15	K. KOLASKY	104	2	15-78	745-826															
16	D.M. MATRICARDI & P.J. POLIAK	106	2	15-78	743-799	CLARENCE + MARJORIE MORGAN	106	2	15-78	799-1052										
17	M.H. ZAMAN	100	2	15-78	742-929															
18	D. WINCE	102	3	15-113	754-726															
19	BURLINGTON OF GEAUGA INVEST CO.	201	4	15-139	770-927															
20	" " "	203	4	15-139	770-927	C.L. THORESON	105	4	15-139	776-335	S.A. GREENWALD	105	4	15-139	812-531	L.M. RHOADS		4	15-139	887-252
21	L. MONTGOMERY	205	4	15-139	774-373	I. MYERS	105	4	15-139	812-856										
22	M.H. VACCA	98	3	15-113	755-431	H.P & D.A. O'BRIEN 11-14-95	98	3	15-113	1033-691										
23	J.B. & L.S. MURRAY	209	14	19-37	869-1087															
24		207	14	19-37																
25		211	14	19-37																
26	M.S. HAWLEY	213	14	19-37	869-730	H. MANSFIELD, JR & E.A. McKAY	213	14	19-37	1006-156										
27	M.J. Toth Jr., & P. McCaskey (3-3-95)	215	14	19-37	1009-97															
28		217	14	19-37																
29		219	14	19-37																
30		221	14	19-37																

	S.O.E.					S.O.E.					S.O.E.					S.O.E.				
UNIT #	NAME	ADD.	PHASE	PLAT	DEED	NAME	ADD.	PHASE	PLAT	DEED	NAME	ADD.	PHASE	PLAT	DEED	NAME	ADD.	PHASE	PLAT	DEED
1	E. ZEMLICKA	294	4	15-139	766-506															
2	K.M. DOERING	292	4	15-139	771-1204															
3	TR+H.L. DUNDON	290	6	16-101	808-708															
4	ESSEF CORP.	288	8	17-67	853-438	M. & Y.U. GONZALES & H.D. URICK	220	8	17-67	971-301										
5	M. KEENER	286	8	17-67	825-1316	A.J. Ronyak & C. Carter				861-1039	KELLY A. FARRELL	286	8		915-712					
6	Anna Gascoigne	284	6	16-101	804-789															
7	B.B. + SE. BISHOP	282	6	16-101	798-1020	S.S. MONK	282			914-12	R.F. MACK TRUST	282	6	16-101	991-887					
8	E.W. & E.W. HANSEN	280	5	16-51	791-1069	O + J DUDLEY	280			861-1304										
9	J.W. & E.P. INNERS	278	5	16-51	790-736	J.W & E.P. INNERS				870-1117	M.J. & M.A. ELIAS	278	5		911-474					
10	B.J. DRYER	276	5	16-51	790-931	S. WIEBUSCH	276	5	16-51	906-940										
11	G.F. & R.M. KALL	274	5	16-51	796-988															
12		270	8	17-67																
13		268	8	17-67																
14																				
15	K.D. & J.A. RODANY	264	4	15-139	775-1111															
16	W. & R. LEAMAN	262	4	15-139	773-900	J.F. DILDA	262	4	15-139	1011-856	O.E. DILDA + S.E. LITTLE	262	4	15-139	1012-39					

(17-12-17-13-17-14 - 16-13 - D-3)

PARCEL NO.	TRANSFERD TO	AC.	FT. FRT.	VOL. PAGE	DATE	TRANSFERD TO	AC.	FT. FRT.	VOL. PAGE	DATE	TRANSFERD TO	AC.	FT. FRT.	VOL. PAGE	DATE	TRANSFERD TO	AC.	FT. FRT.	VOL. PAGE	DATE
	BURLINGTON OF GEAUGA CONDO'S																			
	S.O.W.					S.O.W.					S.O.W.					S.O.W.				
UNIT #	NAME	ADD	PHASE	PLAT	DEED	NAME	ADD	PHASE	PLAT	DEED	NAME	ADD	PHASE	PLAT	DEED	NAME	ADD	PHASE	PLAT	DEED
1		218	10	18-13																
2	L.M. VALYKO	216	10	18-13	983-490															
3		214	10	18-13																
4		212	10	18-13																
5	D. HECK	210	5	16-51	808-1114															
6	E. & L. REARDON	208	5	16-51	796-570	G.L. PETRUZZI	108	5	16-51	947-200										
7	J.H. HAYDEN	206	10	18-13	867-768															
8	J.E. BIXBY	204	10	18-13	870-967	B.R. BRICK	204	10	18-13	994-722										
9	R. MACK (TRUST)	202	7	17-3	812-140	S.N. GUMPF	202	7	17-3	933-1024										
10	F.P. & K.M. SHINN	200	7	17-3	812-150	K.M. SHINN	200	7	17-3	1000-629										
	BURLINGTON OF GEAUGA CONDO'S																			
1613-013 (VILLAGE)	V.S.R. SEE VILL. MAP. 1613-013																			
UNIT #		ADD.	PHASE	PLAT	DEED															
1	D.E. & P.A. SCHALL	501	15	20-49	883-235	D.E. & P.A. SCHALL, TRUSTEE	501	15	20-49	1030-85										
2	K. PETERSEN	503	19	21-19	930-1095	(														
3	J.P. SOMMERFELD CHANGE 21-19	505	15	20-49	883-999															
4	F.V. HANLEY TRUST	507	15	20-49	887-166															
5	B.A. KESTNER	509	20	21-46	947-223															
6	E.J. WIRSTROM	511	18	20-137	917-155															
7		513	17	20-111																
8	P. KAUFMAN		15	20-49	881-427															
9	M.G. & L.E. CLARK	518			892-1013															
10	C. BUNDY	516			914-618															
11	J.W. & K.W. BRINDO, III	514			912-1029															
12	J.U. LANG	512	21	21-67	958-520															
13	E.M. ROHDE	510	21	21-67	958-586	E. M. ROHDE	510	21	21-67	1031-678										
14	A.G. HARRISON	508	19	21-19	945-519	A.G. HARRISON	508	19	21-19	957-1080										
15	H. & M. ZEITZ	401	#12	18-128	852-1096	H.E. & M. ZEITZ, TRUSTEES	401			913-619, 913-622	P.J. & G. ZEITZ, et al	401			966-492, 966-495					
16	L.M. SULZER	403	21	21-67	988-1153	L.M. SULZER	403	21	18-128	993-883										
17	R.J. & B.A. ACQUAVIVA JR.	405	21	21-67	1011-972															
18	R.F. MACK LIVING TRUST	407	20	21-46	946-977	N.A. CARRIGAN	407	20	21-46	991-109										
19	R. & D. LEWIS	409	#13	19-8	855-94	D.E. LEWIS	409	13	19-8	1010-891										
20	T.C. & S.C. LOWER	411	#11	18-90	846-915	B.C. & C.A. UNRUE	411			960-259										
21	9-8-95		#24	22-117	22-117	J & S. PETERSEN		#24	22-117	1034-492	J & S. PETERSEN			1037-639	12-29-95					
22	STRATHERN	406	#11	18-90	852-817	J.L. & M. BATTISTA				845-97	J.L. & M. BATTISTA			852-823	M.B. STRATHERN					919-607
23		404	#12	18-128																
24		402	#14	19-37																
25	A.T. GRAE	400	#18	20-137	919-489	J. BENNETT, et al	400	#18	20-137	966-847, 849 & 891										
26	J.C. & M.A. GRASSO	301	#9	17-104	825-1136	J.C. & M.A. GRASSO				870-372										
27	E. MURTON	403	#22	22-10	994-566	W.M.E. PETERSEN				997-409	BURLINGTON DEV. CO.			997-413	10-13-94	I.R. GARDNER			997-416	10-13-94
28	JE & AL HARCHER		#22	22-10	989-655															
29	W.M.E. PETERSEN	307	#22	22-10	997-92	R.S. WUNDERLY & S.W. HOAG.		#22	22-10	1034-118 11-23-95										
30	9-8-95		#24	22-117		J & S. PETERSEN		#24	22-117	1034-494	J & S. PETERSEN			1037-624	12-29-95					
31	L.H. & S.M. MARMON	311	#9	17-104	825-958	L.H. & S.M. MARMON				908-1166										
32	9-8-95		#24	22-117		D. S. SMIDDY		#24	22-117	1029-986										
33	9-8-95		#24	22-117		M.F. HEALEY		#24	22-117	1030-41										
1995 34	J. & S. PETERSEN		#23	22-72	1034-496 11-22-95	J & S. PETERSEN				1037-654	12-29-95									
35	EXECUTED		#23	22-72	EXECUTED	J.E. CLARK				1011-320	3-31-95									
36	R.E. CSEPLO	310	#8	20-137	923-1092															
37	P. SCHNACKEL	308	#12	18-128	846-1020	R.E. CSEPLO				879-1064										
38	P.M. SCALISH	306	#8	20-137	934-959															
39	K.J. ZAKRAJSEK	304	#8	20-137	939-388															
40	J.S. & M.S. NEILSON	302	#13	19-8	855-603															
41	B.E. HANLON	300	#11	18-90	840-1219															

EAST BARRINGTON VOL 20-137-141
SEE CHARDON VILLAGE 1613-013
WEST BARRINGTON LANE

PARCEL NO.	TRANSFERD TO	AC.	FT. FRT.	VOL. PAGE	DATE	TRANSFERD TO	AC.	FT. FRT.	VOL. PAGE	DATE	TRANSFERD TO	AC.	FT. FRT.	VOL. PAGE	DATE	TRANSFERD TO	AC.	FT. FRT.	VOL. PAGE	DATE
	BURLINGTON OF GEAUGA	CONDO'S																		
	R.C.					R.C.					R.C.					R.C.				
UNIT #	NAME	ADD.	PHASE	PLAT	DEED	NAME	ADD.	PHASE	PLAT	DEED	NAME	ADD.	PHASE	PLAT	DEED	NAME	ADD.	PHASE	PLAT	DEED
1	R.W. SMALLWOOD		1	15-38	977-904															

	P.K.					P.K.					P.K.					P.K.				
UNIT #	NAME	ADD.	PHASE	PLAT	DEED	NAME	ADD.	PHASE	PLAT	DEED	NAME	ADD.	PHASE	PLAT	DEED	NAME	ADD.	PHASE	PLAT	DEED
1	R. & C. BLAIR	260	4	15-139	768-310															
2	G + A LOTT	258	7	17-3	817-1161															
3	R. NALL & S.S. CONROY	256	10	18-13	932-224	MAPLE LEAF COMMUNITY RESIDENCES, INC.	256	10	18-13	932-232										
4	L MONTGOMERY	254	8	17-67	820-997	P.G. WATSON	254	8	17-67	931-240										
5	M. & C. REHBERGER	252	8	17-67	824-1067; 878-391															
6	C. C. SCHWAN	250	6	16-101	802-812															
7	LINDA C. HAUSER	248	11	18-90	841-180															
✓ 8	KUHNLE BRO. INC.	246	12	18-128	856-622															
9	T. & J. GEBACZ	244	10	18-13	836-1362	A.M. GASCOIGNE-NIXON	244	10	921-95	11-2-92										
10	A. FOX	242	7	17-3	823-605															

Woods of Burlington Phase #1 Out Lots Vol 20-14 (Re-recorded) = Vol 20-113

#1 = .17Ac
#2 = .22Ac
#3 = .069Ac
#4 = .581Ac
#5 = .347Ac

Phase 2A - Vol 20-Pg. 71 - Re-recorded Vol. 21-14

#(1) = .043Ac
#(2) = .081 Ac
#(3) = .13 Ac

SEC. 1

SEC. 3

7

CHARDON LAKES GOLF COURSE Inc.
814-669
135.42Ac

W.L. & S.J. SANDBERG 996-366 1.01 Ac

Bm P. KIESLER 696-474 0.96 Ac J. BOWYER

R & C WARNER 633-1162 0.883 Ac

S & M. PIZAR 1.158 Ac 773-642

T.M. # C.G. John S 789-451

582-736 RGT & M & BAUSCHER 1.05

M. VIELKERSON & H. HARVATH 1.25 Ac 795-158

J & V MURPHY 848-916 .835 Ac

637-262 1.234 Ac K & V HATHENY

R & S PENZ 901-585 1.234 Ac

R. POYAR 802-381 873-1070 1.374 Ac GPOYAR Jr.

802-381 380-1824Ac

D & D LUNKA 709-1348 735-218 1.465 Ac

682-1621 683-355 .94 Ac J.J. SINCLAIR

T. CHANDLER, ET. AL 817-1276 1.91Ac

J.A. & F.C. CHOROMANSKI 988-1184 1.29 Ac

CHARGOO ENGEBRETH'S JEHOVAH'S WITNESSES 991-140 1.458 Ac

591-830 990-804 609-365 W. JR. H.G. ROWELL 788-665 1.945 Ac

WOODIEBROOK ROAD

CORP. LINE

L. PETRONZIO 888-788

250' 1.49 Ac

988-812 S. PETERSEN TRUSTEE

22.21Ac Parcel # 24 795-557---580

CHARDON VILLAGE MUNSON TWP

543'

1193.18'

S. PETERSEN TRUSTEE TOWNSHIP 34.77Ac 968-817

940'

SOUTH STREET

2.71 Ac.

W & S PENN R.R.

OVAL DRIVE

S. OVAL EAST

PR. PK. 1 2 3 16 30E

SEE-DETAIL 16-13 D-1-D-2-D-3-D4

Burlington Dev. Co. 224-681 610-1135

Burlington Dev. Co. 610-1135

4.61 Ac

PHASE 3 - VOL 21-82

DRIVING RANGE CHARDON LAKES GOLF COURSE INC. 2.99 Ac

LIMITED OPEN SPACE PART OF PHASE 2A

PHASE 3 3.5875 AC 980-1067 MULTI-FAMILY ENZOCO CORP. 913-1010 986-1411

PHASE 2A 3.115 OPEN SPACE

889-910 G.M.H.A. 4.505Ac 834-561

The BURLINGTON GROUP, INC 834-561

COAR LINE

Ph. II Vol 22-69

Common #2

CEDAR GLEN

MAPLE HILL BEND

SAWS

Common .172Ac

Common .104Ac

LEAVING 112.15Ac
110.027Ac
103.283Ac
LEAVING 85.93Ac

WOLLOW CIRCLE

PINE HOLLOW DR.

LOST POND PARK WAY

WOODBRIDGE CROSSING

WOODS OF BURLINGTON

WOODBRIDGE LANE

MIDDLE POST POINTE Ph. II Vol 21-32

Common 1.007Ac

BURLINGTON DEV. 724-399 2Ac

SOUTH PLACE INC.

L. PETRONZIO 854-14

(VILLAGE ADDRESSES)

820-11 2.112Ac

BURLINGTON DEV. 724-399

THE BURLINGTON GROUP, INC. (195-484)

Parcel # 25

G.A. SHIFFLER 970-495 3Ac 970-493 970-491 412.18

9.3Ac.

2.025Ac. L. PETRONZIO 865-657

L.M. AARON, TRUSTEE 970-497 1020-1318 1020-1320 1.024Ac

M.W. + S.A. BAKER 962-619 374.83

BASS LAKE Rd.

CORP. LINE

35.00 Ac 741-367 BRETON INVESTMENT

91.844Ac BEAUGA CO. PARK DISTRICT 727-1210

CORP LINE OR # 585

SCALE 1" = 300'
JANUARY 1, 1992
RELATIVE REPRESENTATION
INAdequate description *

PAGE: 17-12 - 17-13 - 17-14

Recorded

W. JONES 5.032Ac Z 826-827 .99Ac 5.00Ac

CORP LINE 12/5/68

CHARDON

CHARDON VILLAGE

CHARDON VILLAGE ORIGINAL LOTS

TOWNSHIP

CHARDON

S.R. 44

S.R. 44

CANFIELD ROAD

CANFIELD EXTENSION

MAPLE AVENUE

CHARDON DISTRICT PARK

MEMORIAL DR.

AVE.

AVENUE

BLVD.

BASQUIN LR.

DR.

CHARDON

NORTH

BALTIMORE

PARK DR.

SEVENTH AVE.

CENTER STREET

INDUSTRIAL PARKWAY

FIFTH AVE.

FIFTH AVE.

SIXTH AVE.

WASHINGTON ST.

STREET

MAPLE

NORTH

BATTLES CT.

HAMBDEN STREET

ALLYN

DOWNING

CENTER STREET

COURT ST.

COURT HOUSE

MAIN

PARK

SOUTH

HUNTINGTON ST.

HAMBDEN STREET

GRANT ST.

TOWNSHIP

AUBURN ROAD

CHARDON RD.

PARKER COURT

WATER STREET

CHERRY AVE

PLAZA

DANIELS DR.

PARK AVE.

PARK

TILDEN AVE.

FERRIS AVE.

STREET

RANDALL

MOFFET

CARSON DR.

STREET

HILLTOP DR.

IRMA DR.

DRIVE

SYLVIA DR.

CYNTHIA DR.

KAREN

CRICKETT ROAD

MYRA DR.

BLVD.

CROCKER

CLARIDON

EAST

SOUTH

KING

WILSON MILLS ROAD

OHIO

CHARDON

THWING RD.

MUNSON TOWNSHIP

RAILROAD

ROAD

WYNEWOOD PL.

GREENWAY DR.

CLUBSIDE CT

WEST BARRINGTON

EAST BARRINGTON

S.R. 44

U.S. 6

U.S. 6

N

1" = 700'

126 126 127 128 130 132 134 129 131 133 148 147 135 153 136 137 159 138 139 140 141 142 143 144 145 146